



US009074903B1

(12) **United States Patent**
Lau et al.

(10) **Patent No.:** **US 9,074,903 B1**
(45) **Date of Patent:** **Jul. 7, 2015**

(54) **METHOD AND APPARATUS FOR INTELLIGENT ACQUISITION OF POSITION INFORMATION**

USPC 701/213, 412, 468, 541; 455/574, 91; 123/179.3
See application file for complete search history.

(75) Inventors: **Chung Lau**, Sunnyvale, CA (US); **C. Douglass Thomas**, Campbell, CA (US)

(56) **References Cited**

(73) Assignee: **IpVenture, Inc.**, Los Altos, CA (US)

U.S. PATENT DOCUMENTS

(*) Notice: Subject to any disclaimer, the term of this patent is extended or adjusted under 35 U.S.C. 154(b) by 444 days.

3,975,941 A	8/1976	Smith	
4,719,920 A	1/1988	Alt et al.	
5,337,579 A	8/1994	Saia, III et al.	
5,347,274 A	9/1994	Hassett	
5,389,934 A	2/1995	Kass	
5,394,333 A *	2/1995	Kao	701/445
5,400,020 A	3/1995	Jones et al.	
5,422,816 A	6/1995	Sprague et al.	

(21) Appl. No.: **12/381,776**

(22) Filed: **Mar. 17, 2009**

(Continued)

Related U.S. Application Data

FOREIGN PATENT DOCUMENTS

(63) Continuation of application No. 11/124,475, filed on May 9, 2005, now Pat. No. 8,285,484, which is a continuation of application No. 10/397,473, filed on Mar. 26, 2003, now Pat. No. 6,975,941.

EP	0 874 529 A2	10/1998
EP	1 037 447 A2	9/2000

(Continued)

(60) Provisional application No. 60/444,198, filed on Jan. 30, 2003, provisional application No. 60/418,491, filed on Oct. 15, 2002, provisional application No. 60/404,645, filed on Aug. 19, 2002, provisional application No. 60/375,998, filed on Apr. 24, 2002.

OTHER PUBLICATIONS

Capozza, P.T., Holland, B.J., Hopkinson, T.M., Landrau, R.L., "A single-chip narrow-band frequency-domain excisor for a Global Positioning System (GPS) receiver," vol. 35, Issue: 3, Publication Year: 2000, pp. 401-411.*

(Continued)

(51) **Int. Cl.**
G01S 5/00 (2006.01)
G01C 21/34 (2006.01)
G01S 19/42 (2010.01)
H02M 1/00 (2007.01)

Primary Examiner — Tuan C. To

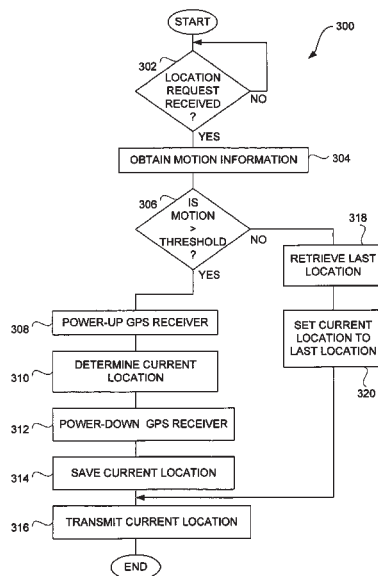
(52) **U.S. Cl.**
CPC **G01C 21/3415** (2013.01); **G01S 19/42** (2013.01); **H02M 2001/0032** (2013.01)

(57) **ABSTRACT**

(58) **Field of Classification Search**
CPC G01C 21/3415; G01S 19/24; G01S 19/42; H02M 2001/0032

Improved methods and systems for position acquisition and/or monitoring are disclosed. The position acquisition and/or monitoring can be performed with improved intelligence so that data acquisition, transmission and/or processing is reduced. As a result, the position acquisition and/or monitoring is able to be performed in a power efficient manner.

33 Claims, 7 Drawing Sheets



(56)

References Cited

U.S. PATENT DOCUMENTS

5,461,365	A	10/1995	Schlager et al.	6,032,051	A	2/2000	Hall et al.
5,491,486	A	2/1996	Welles, II et al.	6,034,622	A	3/2000	Levine
5,512,902	A	4/1996	Guthrie et al.	6,054,928	A	4/2000	Lemelson
5,515,858	A	5/1996	Myllymaki	6,064,336	A	5/2000	Krasner
5,528,247	A	6/1996	Nonami	6,067,018	A	5/2000	Skelton et al.
5,528,518	A	6/1996	Bradshaw et al.	6,067,044	A	5/2000	Whelan et al.
5,532,690	A	7/1996	Hertel	6,072,396	A	6/2000	Gaukel
5,539,748	A	7/1996	Raith	6,078,290	A	6/2000	McBurney et al.
5,541,845	A	7/1996	Klein	6,083,248	A	7/2000	Thompson
5,543,789	A*	8/1996	Behr et al. 340/995.12	6,083,353	A	7/2000	Alexander
5,550,551	A	8/1996	Alesio	6,094,168	A	7/2000	Duffett-Smith et al.
5,568,119	A	10/1996	Schipper et al.	6,100,806	A	8/2000	Gaukel
5,570,412	A	10/1996	LeBlanc	6,101,710	A	8/2000	Selinger
5,576,716	A	11/1996	Sadler	6,111,540	A	8/2000	Krasner
5,592,173	A	1/1997	Lau et al.	6,115,595	A	9/2000	Rodal et al.
5,598,460	A	1/1997	Tendler	6,121,921	A	9/2000	Ishigaki
5,604,708	A	2/1997	Helms et al.	6,131,067	A	10/2000	Girerd et al.
5,623,260	A	4/1997	Jones	6,140,863	A	10/2000	Fujisawa
5,623,418	A	4/1997	Rostoker	6,141,570	A	10/2000	O'Neill, Jr. et al.
5,627,517	A	5/1997	Theimer et al.	6,144,303	A	11/2000	Federman
5,629,678	A	5/1997	Gargano et al.	6,148,280	A	11/2000	Kramer
5,633,874	A	5/1997	Diachina et al.	6,154,422	A	11/2000	Shinkawa et al.
5,650,770	A	7/1997	Schlager et al.	6,163,696	A	12/2000	Bi et al.
5,652,570	A	7/1997	Lepkofker	6,169,902	B1	1/2001	Kawamoto
5,673,692	A	10/1997	Schulze et al.	6,171,264	B1	1/2001	Bader
5,686,888	A	11/1997	Welles, II et al.	6,172,640	B1	1/2001	Durst et al.
5,710,551	A	1/1998	Ridgeway	6,175,616	B1	1/2001	Light et al.
5,712,619	A	1/1998	Simkin	6,198,390	B1	3/2001	Schlager et al.
5,731,757	A	3/1998	Layson et al.	6,198,431	B1	3/2001	Gibson
5,731,788	A	3/1998	Reeds	6,198,930	B1	3/2001	Schipper
5,742,233	A	4/1998	Hoffman et al.	6,199,045	B1	3/2001	Giniger et al.
5,751,245	A	5/1998	Janky et al.	6,212,133	B1	4/2001	McCoy et al.
5,771,001	A	6/1998	Cobb	6,226,622	B1	5/2001	Dabbiere
5,771,455	A	6/1998	Kennedy, III et al.	6,231,519	B1	5/2001	Blants et al.
5,774,876	A	6/1998	Woolley et al.	6,232,916	B1	5/2001	Grillo et al.
5,786,789	A	7/1998	Janky	6,236,358	B1	5/2001	Durst et al.
5,797,091	A	8/1998	Clise et al.	6,238,337	B1	5/2001	Kambhatla et al.
5,808,565	A	9/1998	Matta et al.	6,243,039	B1	6/2001	Elliot
RE35,920	E	10/1998	Sorden et al.	6,243,660	B1	6/2001	Hsu et al.
5,825,283	A	10/1998	Camhi	6,246,376	B1	6/2001	Bork et al.
5,826,195	A	10/1998	Westerlage et al.	6,252,543	B1	6/2001	Camp
5,835,907	A	11/1998	Newman	6,259,944	B1	7/2001	Margulis et al.
5,841,352	A	11/1998	Prakash	6,263,280	B1	7/2001	Stingone, Jr.
5,844,862	A	12/1998	Cocatre-Zilgien	6,272,457	B1	8/2001	Ford et al.
5,850,196	A	12/1998	Mowers	6,278,936	B1	8/2001	Jones
5,861,841	A	1/1999	Gildea et al.	6,281,797	B1	8/2001	Forster
5,883,594	A	3/1999	Lau	6,282,362	B1	8/2001	Murphy et al.
5,889,770	A	3/1999	Jokiaho et al.	6,282,495	B1	8/2001	Kirkhart et al.
5,892,454	A	4/1999	Schipper et al.	6,292,687	B1	9/2001	Lowell et al.
5,894,266	A	4/1999	Wood, Jr. et al.	6,298,306	B1	10/2001	Suarez et al.
5,902,347	A	5/1999	Backman et al.	6,300,875	B1	10/2001	Schafer
5,905,461	A	5/1999	Neher	6,302,844	B1	10/2001	Walker et al.
5,910,799	A*	6/1999	Carpenter et al. 715/866	6,304,467	B1	10/2001	Nebrigic
5,913,078	A	6/1999	Kimura et al.	6,314,308	B1	11/2001	Sheynblat et al.
5,917,433	A	6/1999	Keillor et al.	6,317,049	B1	11/2001	Toubia et al.
5,918,180	A	6/1999	Dimino	6,323,807	B1	11/2001	Golding et al.
5,938,721	A	8/1999	Dussell et al.	6,324,213	B1	11/2001	Harrison
5,948,040	A	9/1999	DeLorme et al.	6,327,533	B1	12/2001	Chou
5,948,043	A	9/1999	Mathis	6,330,149	B1	12/2001	Burrell
5,959,575	A	9/1999	Abbott	6,331,817	B1	12/2001	Goldberg
5,959,577	A	9/1999	Fan et al.	6,331,825	B1	12/2001	Ladner et al.
5,963,130	A	10/1999	Schlager et al.	6,339,397	B1	1/2002	Baker
5,982,285	A	11/1999	Bueche et al.	6,340,928	B1	1/2002	McCurdy
5,982,807	A	11/1999	Snell	6,342,847	B1	1/2002	Archuleta et al.
5,983,108	A	11/1999	Kennedy, III et al.	6,349,257	B1	2/2002	Liu et al.
5,991,690	A	11/1999	Murphy	6,353,390	B1	3/2002	Beri et al.
5,995,849	A	11/1999	Williams et al.	6,353,798	B1	3/2002	Green et al.
6,002,363	A	12/1999	Krasner	6,356,836	B1*	3/2002	Adolph 701/410
6,002,982	A	12/1999	Fry	6,356,841	B1	3/2002	Hamrick et al.
6,009,319	A	12/1999	Khullar et al.	6,362,778	B2	3/2002	Neher
6,013,007	A	1/2000	Root et al.	6,363,254	B1	3/2002	Jones et al.
6,014,080	A	1/2000	Layson, Jr.	6,363,323	B1	3/2002	Jones
6,014,090	A	1/2000	Rosen et al.	6,373,430	B1	4/2002	Beason et al.
6,023,241	A	2/2000	Clapper	6,377,810	B1	4/2002	Geiger et al.
6,031,496	A	2/2000	Kuittinen	6,388,612	B1	5/2002	Neher
				6,393,346	B1	5/2002	Keith et al.
				6,404,352	B1	6/2002	Ichikawa et al.
				6,407,698	B1	6/2002	Ayed
				6,411,892	B1	6/2002	van Diggelen

(56)

References Cited

U.S. PATENT DOCUMENTS					
			7,403,972	B1	7/2008 Lau et al.
			7,482,920	B2	1/2009 Joao
			7,539,557	B2	5/2009 Yamauchi
			7,809,377	B1	10/2010 Lau et al.
6,411,899	B2	6/2002 Dussell et al.	7,905,832	B1	3/2011 Lau et al.
6,421,538	B1	7/2002 Byrne	7,953,809	B2	5/2011 Lau et al.
6,426,719	B1	7/2002 Nagareda et al.	8,176,135	B2	5/2012 Lau et al.
6,427,120	B1	7/2002 Garin et al.	8,285,484	B1	10/2012 Lau et al.
6,430,602	B1	8/2002 Kay et al.	8,301,158	B1	10/2012 Thomas
6,433,732	B1	8/2002 Dutta et al.	8,447,822	B2	5/2013 Lau et al.
6,434,396	B1	8/2002 Rune	8,611,920	B2	12/2013 Lau et al.
6,441,778	B1	8/2002 Durst et al.	8,620,343	B1	12/2013 Lau et al.
6,442,380	B1	8/2002 Mohindra	8,700,050	B1	4/2014 Thomas
6,442,391	B1	8/2002 Johansson et al.	8,725,165	B2	5/2014 Lau et al.
6,443,890	B1	9/2002 Schulze et al.	8,868,103	B2	10/2014 Thomas
6,445,937	B1	9/2002 daSilva	8,886,220	B2	11/2014 Lau et al.
6,453,237	B1	9/2002 Fuchs et al.	2001/0006891	A1	7/2001 Cho
6,463,272	B1	10/2002 Wallace et al.	2001/0020204	A1	9/2001 Runyon et al.
6,466,821	B1	10/2002 Pianca et al.	2001/0027378	A1	10/2001 Tennison et al.
6,469,639	B2	10/2002 Tanenhaus et al.	2001/0027525	A1	10/2001 Gamlin
6,471,087	B1	10/2002 Shusterman	2001/0028304	A1	10/2001 I'Anson et al.
6,478,736	B1	11/2002 Mault	2001/0044299	A1	11/2001 Sandegren
6,496,775	B2	12/2002 McDonald, Jr. et al.	2001/0044332	A1*	11/2001 Yamada et al. 455/574
6,505,048	B1	1/2003 Moles et al.	2001/0047125	A1	11/2001 Quy
6,505,049	B1	1/2003 Dorenbosch	2001/0052849	A1	12/2001 Jones, Jr.
6,513,532	B2	2/2003 Mault et al.	2002/0000916	A1	1/2002 Richards
6,522,871	B1	2/2003 Patrick et al.	2002/0000930	A1	1/2002 Crowson et al.
6,522,889	B1	2/2003 Aarnio	2002/0008661	A1*	1/2002 McCall et al. 342/357.14
6,529,164	B1	3/2003 Carter	2002/0016173	A1	2/2002 Hunzinger
6,544,193	B2	4/2003 Abreu	2002/0027507	A1	3/2002 Yarin et al.
6,552,652	B2	4/2003 Beken	2002/0028988	A1	3/2002 Suzuki et al.
6,553,336	B1	4/2003 Johnson et al.	2002/0036593	A1	3/2002 Ying
6,559,620	B2	5/2003 Zhou et al.	2002/0038182	A1	3/2002 Wong et al.
6,560,463	B1	5/2003 Santhoff	2002/0049742	A1	4/2002 Chan et al.
6,569,094	B2	5/2003 Suzuki et al.	2002/0050945	A1	5/2002 Tsukishima et al.
6,571,193	B1	5/2003 Unuma et al.	2002/0057192	A1	5/2002 Eagleson et al.
6,579,231	B1	6/2003 Phipps	2002/0063622	A1	5/2002 Armstrong et al.
6,579,844	B1	6/2003 Morrison et al.	2002/0071677	A1	6/2002 Sumanaweera
6,611,688	B1*	8/2003 Raith 455/456.1	2002/0077080	A1	6/2002 Greene
6,625,437	B1	9/2003 Jampolsky et al.	2002/0087260	A1	7/2002 Hancock et al.
6,630,885	B2	10/2003 Hardman et al.	2002/0087619	A1	7/2002 Tripathi
6,640,085	B1	10/2003 Chatzipetros et al.	2002/0094067	A1	7/2002 August
6,650,907	B1	11/2003 Kamperschroer et al.	2002/0099567	A1	7/2002 Joao
6,661,372	B1	12/2003 Girerd et al.	2002/0111171	A1	8/2002 Boesch et al.
6,679,071	B1	1/2004 Storey et al.	2002/0111819	A1	8/2002 Li et al.
6,696,982	B2	2/2004 Yoshioka et al.	2002/0115453	A1*	8/2002 Poulin et al. 455/456
6,714,158	B1*	3/2004 Underbrink et al. 342/357.63	2002/0116080	A1	8/2002 Birnbach et al.
6,714,791	B2	3/2004 Friedman	2002/0119770	A1	8/2002 Twitchell, Jr.
6,721,542	B1	4/2004 Anttila et al.	2002/0119789	A1	8/2002 Friedman
6,741,927	B2	5/2004 Jones	2002/0120475	A1	8/2002 Morimoto
6,747,675	B1	6/2004 Abbott et al.	2002/0120503	A1	8/2002 Iwayama et al.
6,748,318	B1	6/2004 Jones	2002/0140081	A1	10/2002 Chou et al.
6,788,766	B2	9/2004 Logan	2002/0173910	A1	11/2002 McCall et al.
6,801,853	B2	10/2004 Workman	2002/0193121	A1	12/2002 Nowak et al.
6,804,606	B2	10/2004 Jones	2003/0003943	A1	1/2003 Bajikar
6,847,892	B2	1/2005 Zhou et al.	2003/0009410	A1	1/2003 Ramankutty et al.
6,856,804	B1	2/2005 Ciotta	2003/0013445	A1	1/2003 Fujiwara et al.
6,856,807	B1*	2/2005 Raith 455/456.1	2003/0018430	A1*	1/2003 Ladetto et al. 701/217
6,865,385	B1	3/2005 Kohda et al.	2003/0068605	A1	4/2003 Kullok et al.
6,888,879	B1*	5/2005 Lennen 375/149	2003/0069759	A1	4/2003 Smith
6,937,900	B1	8/2005 Pianca et al.	2003/0083011	A1	5/2003 Haller et al.
6,952,645	B1	10/2005 Jones	2003/0083046	A1	5/2003 Mathis
6,975,941	B1	12/2005 Lau et al.	2003/0095540	A1*	5/2003 Mulligan et al. 370/352
6,980,813	B2*	12/2005 Mohi et al. 455/456.1	2003/0100326	A1	5/2003 Grube et al.
6,980,826	B2	12/2005 Yamaguchi	2003/0107514	A1*	6/2003 Syrjarinne et al. 342/357.06
6,997,882	B1	2/2006 Parker et al.	2003/0114206	A1	6/2003 Timothy et al.
7,010,144	B1	3/2006 Davis et al.	2003/0151507	A1	8/2003 Andre et al.
7,071,842	B1	7/2006 Brady, Jr.	2003/0163287	A1	8/2003 Vock
7,085,253	B2	8/2006 Yang	2003/0204132	A1	10/2003 Suzuki et al.
7,110,773	B1	9/2006 Wallace et al.	2004/0034470	A1	2/2004 Workman
7,136,832	B2	11/2006 Li et al.	2004/0046637	A1	3/2004 Wesby Van Swaay
7,187,278	B2	3/2007 Biffar	2004/0114731	A1	6/2004 Gillett et al.
7,212,829	B1	5/2007 Lau et al.	2004/0117108	A1	6/2004 Nemeth
7,218,938	B1	5/2007 Lau et al.	2004/0233065	A1	11/2004 Freeman
7,253,731	B2	8/2007 Joao	2005/0250440	A1	11/2005 Zhou et al.
7,308,272	B1	12/2007 Wortham	2006/0173444	A1	8/2006 Choy et al.
7,321,774	B1	1/2008 Lau et al.	2007/0156286	A1	7/2007 Yamauchi
7,325,061	B2	1/2008 Haruki	2008/0021645	A1	1/2008 Lau et al.
7,366,522	B2	4/2008 Thomas	2008/0261636	A1	10/2008 Lau et al.

(56)

References Cited

U.S. PATENT DOCUMENTS

2009/0042540	A1	2/2009	Bodnar et al.
2011/0022533	A1	1/2011	Lau et al.
2011/0223884	A1	9/2011	Lau et al.
2012/0220266	A1	8/2012	Lau et al.
2013/0203388	A1	8/2013	Thomas et al.
2013/0297524	A1	11/2013	Lau et al.
2014/0273953	A1	9/2014	Lau et al.
2014/0278084	A1	9/2014	Lau et al.
2014/0296659	A1	10/2014	Lau et al.
2015/0011243	A1	1/2015	Thomas et al.
2015/0038168	A1	2/2015	Thomas et al.

FOREIGN PATENT DOCUMENTS

EP	1 037 447	A3	10/2001
JP	09251069	A *	9/1997
JP	11-64482		3/1999
JP	11-258325		9/1999
JP	11-289574		10/1999
JP	11-306491		11/1999
JP	2001344678	A *	12/2001
WO	WO 97/14054		4/1997
WO	WO 97/41654		10/1997
WO	WO 98/01769	A1	1/1998
WO	WO 98/16045		4/1998
WO	WO 98/40837		9/1998
WO	WO 00/51391		8/2000
WO	WO 01/50151	A1	7/2001
WO	WO 01/63318	A1	8/2001
WO	WO 01/75700	A2	10/2001
WO	WO 02/42979	A1	5/2002
WO	WO 02/084618	A1	10/2002
WO	WO 03/012720	A1	2/2003

OTHER PUBLICATIONS

U.S. Appl. No. 12/150,203, filed Apr. 26, 2008.

U.S. Appl. No. 12/150,126, filed Apr. 26, 2008.

"352C22 Miniature Low Profile ICP Accelerometer," Precision Accelerometers, PCB Piezoelectronics Products—SVS Division, webpages, pp. 1-2 (downloaded Apr. 11, 2002: www.pcb.com/products/svs/svs352c22.html).

"3G Mobile Internet Revolution, . . . only with Location Based Services!" pp. 1, (downloaded Aug. 10, 2002: <http://webhome.idirect.com/~dental/3glocator/home.htm>).

"Airline Cargo Containers," Case Study, RJI Incorporated, webpages, pp. 1-2 (downloaded Mar. 16, 2002: www.rji.cc/casestudies/airlinecargococontainers.html).

"Airline Food Carts," Case Study, RJI Incorporated, webpages, pp. 1-2 (downloaded Mar. 16, 2002: www.rji.cc/casestudies/airlinefoodcarts.html).

"An Introduction to SnapTrack Server-Aided GPS Technology," SnapTrack Inc.

"Audiovox Intros GPS, Bluetooth Phone," INT Media Group, Inc. (allNetDevices), Apr. 5, 2002. (downloaded: www.allnetdevices.com/wireless/news/2001/1/15/audiovox_intros.html).

"Carrier and end-user applications for wireless location systems," TruePosition, Inc., pp. 1-7.

"Danger—Products" and "HipHop Communicator Brochure," Danger, Inc., downloaded Oct. 26, 2003: www.danger.com/products.php.

"Developing a GPSs for the Global Supply Chain," Aberdeen Group, Inc., Executive White Paper, Jun. 2002.

"Devices for Text Messages in Deutsche Telekom's fixed network have already found their way into many households," Deutsche Telekom AG, Press Release, Mar. 13, 2002, pp. 1-2.

"Digital/Analog Compass Sensors" and "1655 Digital Compass Sensor," webpages, The Robson Company, Inc., pp. 1-2 (downloaded Apr. 11, 2002: www.dinismoresensors.com/index.html).

"EarthTrack™ Vehicle Tracking Systems," Outfitter Satellite, Inc., 1998 (downloaded Jan. 22, 2000).

"Enhanced Tracking," United Parcel Service of America, Inc. (UPS), webpages, pp. 1-2 (downloaded Jun. 1, 2002: www.ups.com/myupsinfo/info/etrack?pnav=stdservice).

"Fleet Management Systems-Asset Tracking Devices," Axiom Navigation Inc., 2000-2001 (downloaded Oct. 19, 2002: www.axiomnav.com/Prod_Systems/prod_system.asp).

"Frozen Food Warehouse," Case Study, RJI Incorporated, webpages, pp. 1-3 (downloaded Mar. 16, 2002: www.rji.cc/casestudies/frozenfoodwarehouse.html).

"FunMail Launches on the NTT DoCoMo i-mode network," FunMail, Press Release, May 1, 2001, pp. 1-2.

"Global Cell Phone Location," Axiom Navigation Inc., 2000-2001 (downloaded Oct. 19, 2002: www.axiomnav.com/Prod_Global/prod_global.asp).

"Global Locating Services," SkyBitz, webpage, p. 1, (downloaded Nov. 15, 2002: www.skybitz.com/services/gls.html).

"GLS Communicator," SkyBitz, webpages, pp. 1-2, (downloaded Nov. 15, 2002: www.skybitz.com/gls/communicator.html).

"Guide to Tracking Info.," Nippon Express, website page, p. 1 (downloaded Jun. 9, 2002: www.nittsu.co.jp/edoc/howtoe.htm).

"Introduction to SMS," by C. Tull of Anywhere YouGo.com, pp. 1-4 (downloaded: www.devx.com/wireless/articles/SMS/SMSintro.asp).

"IO Data Develops GPS Adapter for I-Mode Mobile," AsiaBizTech, Sep. 17, 2002, pp. 1-2.

"Locate Networks: Our Service," Locate Networks, webpages, pp. 1-7 (downloaded Sep. 26, 2002: www.locatenetworks.com/).

"MMS phones: Don't believe the hype," CNN.com/SCI-TECH, Aug. 8, 2002, pp. 1-3.

"Mobile Location Based Services: Cell Tracking Devices of People & Thongs . . ." pp. 1-2, (downloaded Aug. 10, 2002: <http://3glocate.com>).

"MoniTrack," Case Study, RJI Incorporated, webpages, pp. 1-2 (downloaded Mar. 16, 2002: www.rji.cc/technology/telematic.html).

"My UPS.Com Benefits," United Parcel Service of America, Inc. (UPS), webpage, p. 1 (downloaded Apr. 13, 2002: www.ups.com/myupsinfo/info/benefits?pnav=stdservice).

"NavMate® Navigation System," Visteon Corporation, webpage, pp. 1-2 (downloaded Jun. 21, 2002: www.visteon.com/technology/automotive/navmate.html).

"News," SkyBitz, webpages, pp. 1-8, (downloaded Nov. 15, 2002: www.skybitz.com/about/news.html).

"Pakhound: Your Watchdog in the Shipping Industry," website pages, pp. 1-3 (downloaded Jun. 9, 2002: www.pakhound.com/fact.asp).

"Parkwatch and Wherenet Unveil the First Amusement Visitor Locating system," ParkWatch, Press Release, Jun. 27, 2000.

"pulver.com's Location Based Services Report," pulver.com, Inc., Oct. 2001, pp. 1-17 (downloaded Jun. 4, 2002: www.pulver.com/lbsreport/lastbsreport.02/oct01.txt).

"Radio Frequency Identification (RFID)," Case Study, RJI Incorporated, webpage, p. 1 (downloaded Mar. 16, 2002: www.rji.cc/technology/rfid.html).

"Real Time Location System (RTLS)," Case Study, RJI Incorporated, webpage, p. 1 (downloaded Mar. 16, 2002: www.rji.cc/technology/rtls.html).

"Real-Time Warehouse Tracking," Case Study, RJI Incorporated, webpages, pp. 1-2 (downloaded Mar. 16, 2002: www.rji.cc/casestudies/rtwarehousetracking.html).

"Savi Reusable Transport Container," Savi Technology, Inc., Apr. 30, 2002, pp. 1-2.

"Send images to i-mode phones," Mobile Media Japan, 2001, pp. 1-3.

"Ski Rental with Auto ID and Tracking," Case Study, RJI Incorporated, webpages, pp. 1-2 (downloaded Mar. 16, 2002: www.rji.cc/casestudies/skirentalcompany.html).

"SnapTrack and SignalSoft Corp. Team Up to Trial Location-based Information Service for GSM Test Group," Press Release, SnapTrack Inc., Dec. 6, 1999.

"SnapTrack Awarded Additional Key Patents for Enhanced GPS System," Press Release, SnapTrack Inc., Jan. 4, 2000.

"Start-up crams single chip with phone, GPS and Bluetooth," CNET Network, Inc. (ZDNET), Mar. 22, 2002 (downloaded: <http://news.zdnet.co.uk/story/0,t284-x2107163,00.html>).

(56)

References Cited

OTHER PUBLICATIONS

- "Status Icons/Messages," Yahoo! Messenger Help, Yahoo! Inc., 2002, pp. 1-2.
- "Technical Applications of Our Current Technology," Aetherwire, webpages, pp. 1-4 (downloaded Mar. 16, 2002: www.aetherwire.com/CDROM/General/app1.html).
- "The Always on Network," Position Paper, Nortel Networks, 2002.
- "Theme Park Visitors & Cashless Purchasing," Case Study, RJI Incorporated, webpages, pp. 1-2 (downloaded Mar. 16, 2002: www.rji.cc/casestudies/themepark.html).
- "Track Shipments—Detailed Results," FedEx, webpages, pp. 1-2 (downloaded Oct. 29, 2002: www.fedex.com).
- "Track Your FedEx Shipments via Email," FedEx, webpages, pp. 1-2 (downloaded Oct. 29, 2002: www.fedex.com).
- "Tracking Helpful Tips," United Parcel Service of America, Inc. (UPS), webpages, pp. 1-2 (downloaded Jun. 1, 2002: www.ups.com/tracking/nm_help.html).
- "Trimble and Rosum Team to Develop Universal Positioning Technology," Trimble Navigation, Inc., News Release, Feb. 27, 2003.
- "Turning Position Into Knowledge," SkyBitz, webpage, p. 1, (downloaded Nov. 15, 2002: www.skybitz.com).
- "UPS Package Tracking," United Parcel Service of America, Inc. (UPS), webpages, pp. 1-2 (downloaded Apr. 13, 2002: www.ups.com/tracking/tracking.html).
- "UPS Wireless Solutions," United Parcel Service of America, Inc. (UPS), webpage, p. 1 (downloaded Apr. 13, 2002: www.ups.com/myupsinfo/info/wireless?pnav=stdservice).
- "Welcome to Iship, Inc.," iShip, Inc., webpages, pp. 1-2, (downloaded Jun. 9, 2002: www.iship.com/).
- "Welcome to Traker Systems," Tracker Systems, webpages, pp. 1-2 (downloaded Jun. 9, 2002: www.trakersystems.com).
- "What are Instant Messages?" Yahoo! Messenger Help, Yahoo! Inc., 2002, pp. 1.
- "What is "3G" technology?," CNN.com/SCI-TECH, Oct. 22, 2001, pp. 1-3.
- "What is a Friend List?" Yahoo! Messenger Help, Yahoo! Inc., 2002, pp. 1.
- "Wherify Wireless and SIRF Team to Deliver Child Locator System," Wherify Wireless, Inc., Press Release, Mar. 19, 2001, pp. 1-2.
- "Wherify Wireless Breakthrough in Location-Based Services," Mobilemag.com, Feb. 28, 2001, p. 1.
- "Wherify Wireless GPS Locator for Kids User Guide," Wherify Wireless, Inc., 2003, pp. 1-106.
- "Wherify Wireless Location Services," Wherify Wireless, Inc., webpages, pp. 1-5 (downloaded: Mar. 25, 2003: www.wherifywireless.com/prod_watches.htm).
- "X-GPS™—Hybrid GPS Location Server Solution," Axiom Navigation Inc., 2000-2001 (downloaded Oct. 19, 2002: www.axiomnav.com/Prod_Global/x-gps.asp).
- "Yahoo! Messenger—Sending Messages to a Mobile Phone," Yahoo! Messenger, Yahoo! Inc., 2002, pp. 1-7 (downloaded Oct. 27, 2002: http://messenger.yahoo.com/messenger/wireless/pc2sms/tour1.html(through /tour7.html)).
- "Yahoo! Messenger for Text Messaging," Yahoo! Messenger, Yahoo! Inc., 2002, pp. 1-10 (downloaded Oct. 27, 2002: http://messenger.yahoo.com/messenger/wireless/smsmgr/tour1.html (through /tour7.html)).
- "Yahoo! Messenger for WAP," Yahoo Messenger, Yahoo! Inc., 2002 (tours 1-9), pp. 1-17 (downloaded Oct. 27, 2002: www.messenger.yahoo.com/messenger/wireless/wap/tour1.html(through /tour9.html)).
- Accelerometers—General Purpose, LP Series, Crossbow Technology, Inc., data sheet, pp. 1-3 (downloaded Apr. 11, 2002: www.xbow.com/Products/Accelerometers.htm).
- Bickers, "Eyes in the sky," SafeTzone Technology Corporation, webpages, 2001, pp. 1-3 (downloaded: www.safetzone.com/newsKiosk.asp).
- Chertkoff, Rachel, "Vehicle Locator Systems," Pager Technology, pp. 1-2, 1998.
- Commercial Uses for LoJack (webpage), LoJack Corporation, downloaded Jan. 22, 2000.
- Crossbow Product Guide—Accelerometers, Crossbow Technology, Inc., webpages, pp. 1-3 (downloaded Apr. 11, 2002: www.xbow.com/Products/Accelerometers.htm).
- Delphi and MobileAria Demonstrate True Hands Free In-Vehicle Mobile Productivity Services At CES, Press Release, Delphi Automotive Systems, Jan. 8, 2002 (downloaded Apr. 5, 2002: www.delphiauto.com/news/pressRelease/pr6828-01082002).
- F. Rivera, "Special Report: Keeping Tabs on Your Teen," 7 News, Boston, Apr. 30, 2002, pp. 1-3.
- FedEx Insight, FedEx, webpages, pp. 1-11 (downloaded Oct. 29, 2002: www.fedex.com).
- GPS2000, Omega Research and Development, Inc., webpages, pp. 1-9 (pp. 7-9 pertain to an online tour) (downloaded Jul. 14, 2003: www.gps2000online.com/).
- IMVironment, Yahoo! Messenger Yahoo! Inc., 2002, pp. 1-12 (downloaded (including) Oct. 27, 2002: http://help.yahoo.com/help/us/msg/inv/inv-01.html(through /index5.html)).
- J.Wrolstad, "Chrysler Claims First With Bluetooth Mobile Phone System," Wireless Newsfactor, Oct. 26, 2001.
- K. Hill, "Prada Uses Smart Tags to Personalize Shopping," CRMDaily.com, Apr. 24, 2002., pp. 1-4.
- K. Miyake, "Sharp to unveil 3G PDA-type cell phone," ITworld.com, Inc., Jan. 11, 2002.
- Kleinknecht, William, "Juvenile authorities want satellite tracking for felons," The Star-Ledger of New Jersey, Nov. 18, 1997.
- LoadTrak, pp. 1-2 (downloaded Jun. 4, 2002: www.load-trak.com).
- Marek, "The Unstoppable SnapTrack," Wireless Week, Dec. 18, 2000.
- Motorola Consumer Catalog: Pagers (webpage), Motorola, Inc., downloaded Jan. 19, 2000.
- My.Roadway!, Roadway Express, Inc., webpages, pp. 1-2, (downloaded Jun. 9, 2002: www.quiktrak.roadway.com/cgi-bin/quiktrak).
- Packtrack™, PackTrack.com, webpages, pp. 1-2 (downloaded Jun. 9, 2002: www.packtrack.com).
- Precision Accelerometers, PCB Piezoelectronics Products—SVS Division, webpages, pp. 1-2 (downloaded Apr. 11, 2002: www.pcb.com/products/sys/index.html).
- Rabinowitz and Spilker, Jr., "A New Positioning System Using Television Synchronization Signals," Rosum Corporation, pp. 1-11 (downloaded May 21, 2003).
- Rabinowitz and Spilker, Jr., "Positioning Using the ATSC Digital Television Signal," Rosum Corporation Whitepaper, Rosum Corporation (downloaded May 21, 2003).
- Real Time Locating System, Executive Summary, Technology Systems International, Inc.
- Ryan, "Catching up with Dick Tracy," San Francisco Chronicle, news article, Mar. 18, 2002.
- SandPiper GPS Receiver, Specification sheet by Axiom Navigation Inc. (www.axiomnav.com).
- Smart Antenna, Specification sheet by Axiom Navigation Inc. (www.axiomnav.com).
- SnapTrack—Privacy Protection (webpage), SnapTrack Inc., downloaded Jan. 19, 2000.
- SnapTrack—Technology At Work (webpage), SnapTrack Inc., downloaded Jan. 19, 2000.
- SnapTrack in Action (webpage), SnapTrack Inc., downloaded Jan. 19, 2000.
- Stilp, Louis A., "Examining the Coming Revolution in Location Services," pp. 1-11.
- Swift A2 GPS Receiver, Specification sheet by Axiom Navigation Inc. (www.axiomnav.com).
- Swift B2 GPS Receiver, Specification sheet by Axiom Navigation Inc. (www.axiomnav.com).
- TruePosition Virtual Brochure (webpage), TruePosition, Inc.
- Office Action for U.S. Appl. No. 11/124,475, dated Aug. 11, 2009.
- Office Action for U.S. Appl. No. 11/124,475, dated Dec. 18, 2009.
- Office Action for U.S. Appl. No. 11/124,475, dated Jun. 30, 2008.
- Office Action for U.S. Appl. No. 11/124,475, dated Dec. 31, 2008.
- Office Action for U.S. Appl. No. 11/124,475, dated Dec. 18, 2007.
- Office Action for U.S. Appl. No. 11/124,475, dated Jul. 12, 2007.
- Office Action for U.S. Appl. No. 11/124,475, dated Jan. 19, 2007.

(56) **References Cited**

OTHER PUBLICATIONS

- Office Action for U.S. Appl. No. 11/124,475, dated Jan. 31, 2006.
 Office Action for U.S. Appl. No. 10/397,473, dated Nov. 25, 2003.
 Office Action for U.S. Appl. No. 10/397,473, dated Jun. 28, 2004.
 Office Action for U.S. Appl. No. 10/397,473, dated Nov. 17, 2004.
 Office Action for U.S. Appl. No. 11/124,475, dated Jan. 12, 2011.
 Office Action for U.S. Appl. No. 11/124,475, dated Jul. 7, 2010.
 Advisory Action for U.S. Appl. No. 11/124,475, dated Apr. 19, 2011.
 Notice of Allowance for U.S. Appl. No. 10/397,473, dated Mar. 29, 2005.
 Notice of Allowance for U.S. Appl. No. 10/397,473, dated Jun. 9, 2005.
 Notice of Allowance for U.S. Appl. No. 10/397,473, dated Nov. 3, 2005.
 Office Action for U.S. Appl. No. 10/397,473, dated Jun. 8, 2004.
 Non-Final Office Action for U.S. Appl. No. 11/124,475, dated Jun. 30, 2011.
 Wong, "Fishers, golfers join the rush to GPS," San Jose Mercury News, news article, Mar. 25, 2002.
 Steyaert et al., "A 2-V CMOS Cellular Transceiver Front-End," IEEE Journal of Solid-State Circuits, vol. 35, No. 12, Dec. 2000, pp. 1895-1907.
 Notice of Allowance for U.S. Appl. No. 11/124,475, dated Jun. 22, 2012.
 Notice of Allowance for U.S. Appl. No. 11/124,475, dated Mar. 30, 2012.
 Non-Final Office Action for U.S. Appl. No. 11/124,475, dated Dec. 5, 2011.
 U.S. Appl. No. 13/802,574, filed Mar. 13, 2013.
 Archived a page entitled "Money-Back Guarantee Policy" from fedex.com, archived by the Internet Archive on Aug. 17, 2000.
 Culler et al., *MICA: The Commercialization of Microsensor Motes*, Sensors, vol. 19, No. 4 (Apr. 1, 2002).
 Darabi et al., *A 2.4-GHz CMOS Transceiver for Bluetooth*, IEEE Journal of Solid-State Circuits, vol. 36, No. 12 (Dec. 2001).
 J. Fraden, *Handbook of Modern Sensors*, Springer-Verlag (1996).
 Grimes, Craig A., et al., *Wireless Magnetoelastic Resonance Sensors: A Critical Review*, Sensors (Jul. 23, 2002).
 Helfenstein et al. *Circuits and Systems for Wireless Communications*, Kluwer Academic Publishers (2000).
 Hill et al., *System Architecture Directions for Networked Sensors*, ACM/ASPLOS-IX (Nov. 2000).
 Madou, Marc J., *Fundamentals of Microfabrication*, CRC Press (2002).
 Mainwaring et al., *Wireless Sensor Networks for Habitat Monitoring*, ACM (Sep. 28, 2002).
 Razavi, Behzad, *RF Microelectronics*, Prentice Hall (1998).
 Rofougaran et al., *A Single-Chip 900-MHz Spread-Spectrum Wireless Transceiver in 1- μ m CMOS-Part II: Receiver Design*, IEEE Journal of Solid-State Circuits, vol. 33, No. 4 (Apr. 1998).
 Senturia, Stephen D., *Microsystem Design*, Kluwer Academic Publishers (2001).
 Strom, Stephanie. "A Wild Sleigh Ride at Federal Express," The New York Times, Dec. 20, 1994.
 Danger Product Overview, 5 pgs., Danger, Inc.
 PCVtrak™ Installation and Operator's Manual, Trimble Navigation, 24623-00 Rev. A, May 1994, pp. 1-259.
 "Advanced Traveler Aid Systems for Public Transportation," Final Report, Federal Transit Administration, Sep. 1994, pp. 1-131.
 Campbell, Laurel, "Security—Military satellite enlisted to thwart car crime," The Commercial Appeal, Sep. 26, 1996, pp. 5B.
 Law, Alex, "Week in Wheels/ . . . From a Driver's Notebook," Newsday, Inc., Sep. 20, 1996, pp. C03.
 Cortez, Angela, "Springs police can track thief, vehicles," The Denver Post, Sep. 10, 1996, pp. B-01.
 "OnGuard Tracker Nabs Auto Burglar," Global Positioning & Navigation News, vol. 6, No. 16, Aug. 8, 1996.
 "OnGuard Tracker Nabs Auto Burglar," Section: Financial News, PR Newswire, Jul. 29, 1996.
 Nauman, Matt, "Pressing the Panic Button: Car Security Enters a New Age with Cellular Phones and Satellites that Watch Over You," San Jose Mercury News, Jun. 21, 1996, pp. 1G.
 "Monday Briefing" San Antonio Express-News, p. 1, Part B, Jun. 10, 1996.
 "OnGuard Tracker Makes Debut on 'One Lap of America,'" PR Newswire, Jun. 7, 1996.
 "OnGuard Tracker Makes Debut on 'One Lap of America,'" Southwest Newswire, Jun. 7, 1996.
 Dominguez, Raul, "Women get their day in sun—American Golf planning events nationwide May 18," San Antonio Express-News, Apr. 18, 1996, pp. 2, part B.
 "Vehicle Navigation Units Being Measured in Luxury Autos," Global Positioning & Navigation News, vol. 6, No. 7, Apr. 4, 1996.
 "Advanced Business Sciences, Inc. Announces Completion of Acquisition of Comguard of Illinois," Business Wire, Aug. 26, 1998.
 "Advanced Business Sciences, Inc. Announces Filing With Securities and Exchange Commission," Business Wire, Jun. 25, 1999.
 "Advanced Business Sciences, Inc. Announces Preliminary Fourth Quarter 1998 Revenue Results," Business Wire, Feb. 4, 1999.
 "Business People Burns's Grill Names Two," Omaha World-Herald, Section Business, p. 4M, Oct. 20, 1996.
 "Company Sees Prisoner Tracking and Monitoring Market Niche," Global Positioning & Navigation News, vol. 6, No. 10, May 16, 1996.
 GPS-Based Personal Monitoring Systems Offered to Corrections, Private Market, Global Positioning & Navigation News, vol. 8, No. 11, Jun. 3, 1998.
 GPS tracks parolees, probationers, Corrections Professional, vol. 5, No. 6, Nov. 19, 1999.
 High-Tech System Tracks Offenders—Satellites Watching Criminals, Business Wire, Nov. 14, 1997.
 Briefs, Global Positioning & Navigation News, vol. 9, No. 4, Feb. 24, 1999.
 Dunkelberger, Lloyd, "Lawmakers question criminal-tracking system," Sarasota Herald-Tribune (Florida), pp. 16A, Nov. 28, 1999.
 Powell, Barbara. "New gadgets help drivers find their way," Fort Worth Star-Telegram (Texas), p. 1, Jan. 20, 1997.
 "New Service Lets Corrections Agencies Track Offenders by Satellite," PR Newswire, Jan. 11, 1999.
 "New Service Lets Corrections Agencies Track Offenders by Satellite; SecurityLink Offers 'GPS' Tracking for Offenders on Electronic Monitoring—Sandusky Municipal Court Adopts Technology for Local Offenders," PR Newswire, Jan. 12, 1999.
 "New Service Lets Corrections Agencies Track Offenders by Satellite; SecurityLink Offers 'GPS' Tracking for Offenders on Electronic Monitoring," PR Newswire, Section: Financial News, Jan. 11, 1999.
 "New Service Lets Corrections Agencies Track Offenders By Satellite," Satellite Today, vol. 2, No. 8, Jan. 13, 1999.
 "Prisoner Security Monitoring Company Grabs Contracts for GPS-Based System," Global Positioning & Navigation News, vol. 7, No. 1, Jan. 15, 1997.
 Atwater, Andi, "Proposal seeking 24-hour tracking of all sex offenders," The News-Press (Fort Meyers, FL), pp. 1A, Feb. 20, 2000.
 Briefs, Global Positioning & Navigation News, vol. 9, No. 3, Feb. 10, 1999.
 Brauer, David, "Satellite 'Big Brother' Tracks Ex-Inmates; Agencies Experiment with GPS to Monitor Parolee Whereabouts," Chicago Tribune, Section: News, p. 31, Dec. 18, 1998.
 "Satellite Spotlight; Eye in the Sky to Monitor Parolees," Satellite News, vol. 21, No. 15, Apr. 13, 1998.
 "Satellite Spotlight: Fighting Crime From Space," Satellite News, vol. 19, No. 20, May 13, 1996.
 Prohaska, Thomas J., "Satellite Will Keep Tabs on Convicts," Buffalo News (New York), Section: Local, p. 5B, Sep. 20, 1999.
 "Sierra Wireless and Pro Tech Team Up on Monitoring Product," Global Positioning & Navigation News, vol. 8, No. 8, Apr. 22, 1998.
 Anderson, Larry, "Technology rules at Securing New Ground," Access Control & Security Systems Integration, Section: Industry Outlook; ISSN 1084-6425, Dec. 1999.
 Trimble Navigation Warns 2nd-Quarter Earnings to Miss Target, Dow Jones Business News, Jul. 10, 1998.
 "Trimble Navigation's Net Income Skidded 93% Amid Order Delays," Dow Jones Business News, Jul. 23, 1998.

(56)

References Cited

OTHER PUBLICATIONS

- Briefs, Global Positioning & Navigation News, vol. 9, No. 2, Jan. 27, 1999.
- Briefs, Global Positioning & Navigation News, vol. 9, No. 14, Jul. 14, 1999.
- Dailey et al. "Automatic Transit Location System," Final Research Report, 55 pgs., Feb. 1996.
- Maguire, Jr. et al. "SmartBadges: a wearable computer and communication system," codes/CASHE '98, 47 pgs., 1998.
- Koshima et al. "Personal locator services emerge," IEEE Spectrum, Feb. 2000, pp. 41-48.
- Zygowicz et al. "State of the Art in Automatic Vehicle Location Systems," Center for Urban Transportation Studies, University of Wisconsin, Milwaukee, Feb. 1998.
- Ashworth, Jon. "Big brother is watching you," The Times (London), Section: Features, May 7, 1999.
- "Car Thieves Take the 'Bait' in Michigan; Two Suspects Reeled in With OnGuard," Business Wire, Sep. 11, 1997.
- Sauer, Matthew. "Company Finds Niche by Giving Directions . . ." Sarasota Herald-Tribune (Florida), Section: Business Weekly, p. 1, Jul. 7, 1997.
- "ATX Technologies Signs Nationwide Service Deal with AT&T," Global Positioning & Navigation News, vol. 7, No. 9, May 7, 1997.
- "Car Thieves Take the 'Bait' in Tulsa; Two Suspects Caught Off Guard with OnGuard Once Again," PR Newswire, Section: Financial News, Jan. 8, 1997.
- "Car Thieves Take the 'Bait' in Tulsa; Two Suspects Caught Off Guard with on Guard," PR Newswire, Section: Financial News, Dec. 9, 1996.
- Jackson, Terry. "Smart Cars Whether by Satellite or the Internet, High-Tech Devices and Services May Make Crumpled Road Maps a Thing of the Past," The Miami Herald, Section: Travel, p. 1J, Oct. 6, 1996.
- "San Antonio Personal Security Company Links Up with Senior PGA Golfer," PR Newswire, Section: Financial News, Apr. 1, 1996.
- "San Antonio Personal Security Company Links Up with Senior PGA Golfer," Southwest Newswire, Apr. 1, 1996.
- Business Briefs, San Antonio Express-News, Mar. 25, 1996.
- "ATX Research Signs Exclusive Sales Agreement with Arizona Company," PR Newswire, Mar. 21, 1996.
- "ATX Research Signs Exclusive Sales Agreement with Arizona Company," Southwest Newswire, Mar. 21, 1996.
- "Automotive GPS Satellite/Safety System Race Is On," Southwest Newswire, Feb. 20, 1996.
- "Dealerships Can Track Down New Aftermarket Revenues," PR Newswire, Feb. 9, 1996.
- "ATX Research Unveils New Stealthtrac Capability," PR Newswire, Feb. 9, 1996.
- "Dealerships Can Track Down New Aftermarket Revenues," Southwest Newswire, Feb. 9, 1996.
- Briefs, Global Positioning & Navigation News Wire, vol. 6, No. 2, Jan. 24, 1996.
- "ATX Research Provides Police Departments With OnGuard Personal Security and Vehicle Tracking System," PR Newswire, Jan. 15, 1996.
- "ATX Research Provides Police Departments With OnGuard Personal Security and Vehicle Tracking System," Southwest Newswire, Jan. 15, 1996.
- "ATX Research Relocates to New Corporate Headquarters," PR Newswire, Dec. 12, 1995.
- "ATX Research Relocates to New Corporate Headquarters," Southwest Newswire, Dec. 12, 1995.
- "Texas invention tracks stolen cars, lets driver call for help," The Vancouver Sun, Oct. 20, 1995.
- "San Antonio Company Unveils Satellite/Cellular Personal Security System," PR Newswire, Oct. 3, 1995.
- "San Antonio Company Unveils Satellite/Cellular Personal Security System," Southwest Newswire, Oct. 3, 1995.
- Package, Dictionary.com, <http://dictionary.reference.com/browse/package> (last accessed Nov. 6, 2013), 3 pgs.
- SiRF Debuts Revolutionary Architecture and Technologies to Further Drive GPS into the Mainstream, SiRF.com, Aug. 16, 1999 (archived Dec. 22, 1999), http://web.archive.org/web/19991222194810/http://www.sirf.com/as_prss2_3.htm, 4 pages.
- U.S. Appl. No. 13/802,574, dated Jun. 4, 2014.
- Office Action for U.S. Appl. No. 13/802,574, dated Oct. 31, 2014.
- Office Action for U.S. Appl. No. 13/802,574, dated Mar. 24, 2015.

* cited by examiner

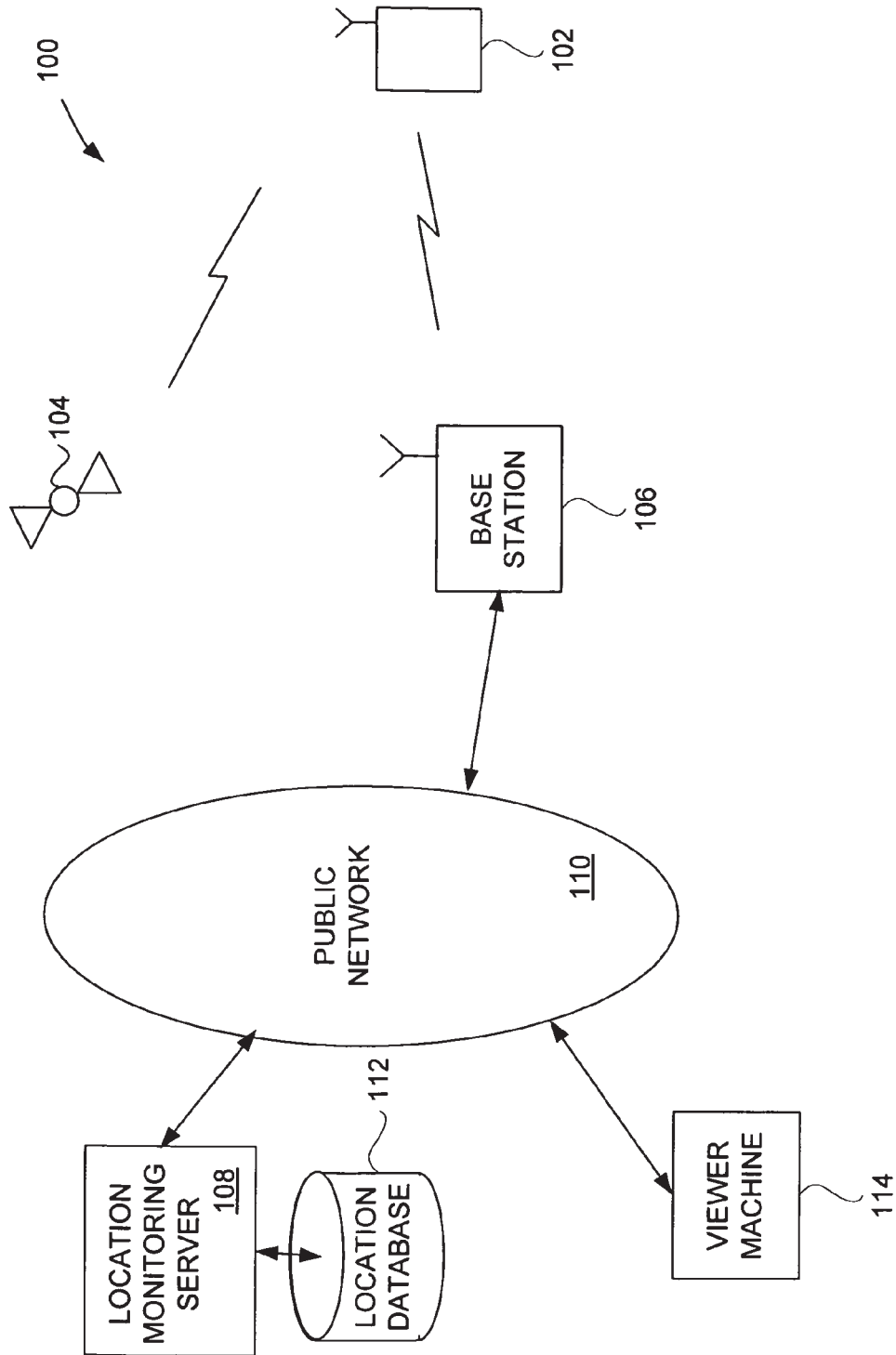


FIG. 1

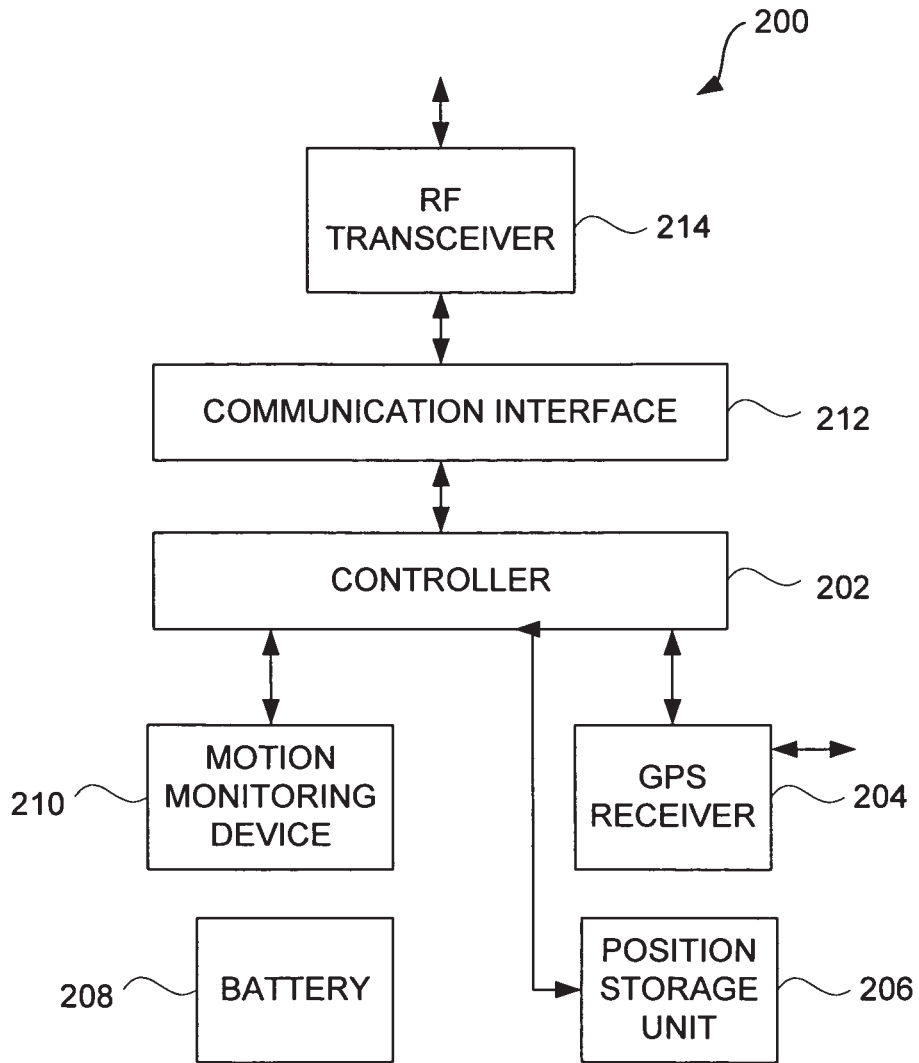


FIG. 2

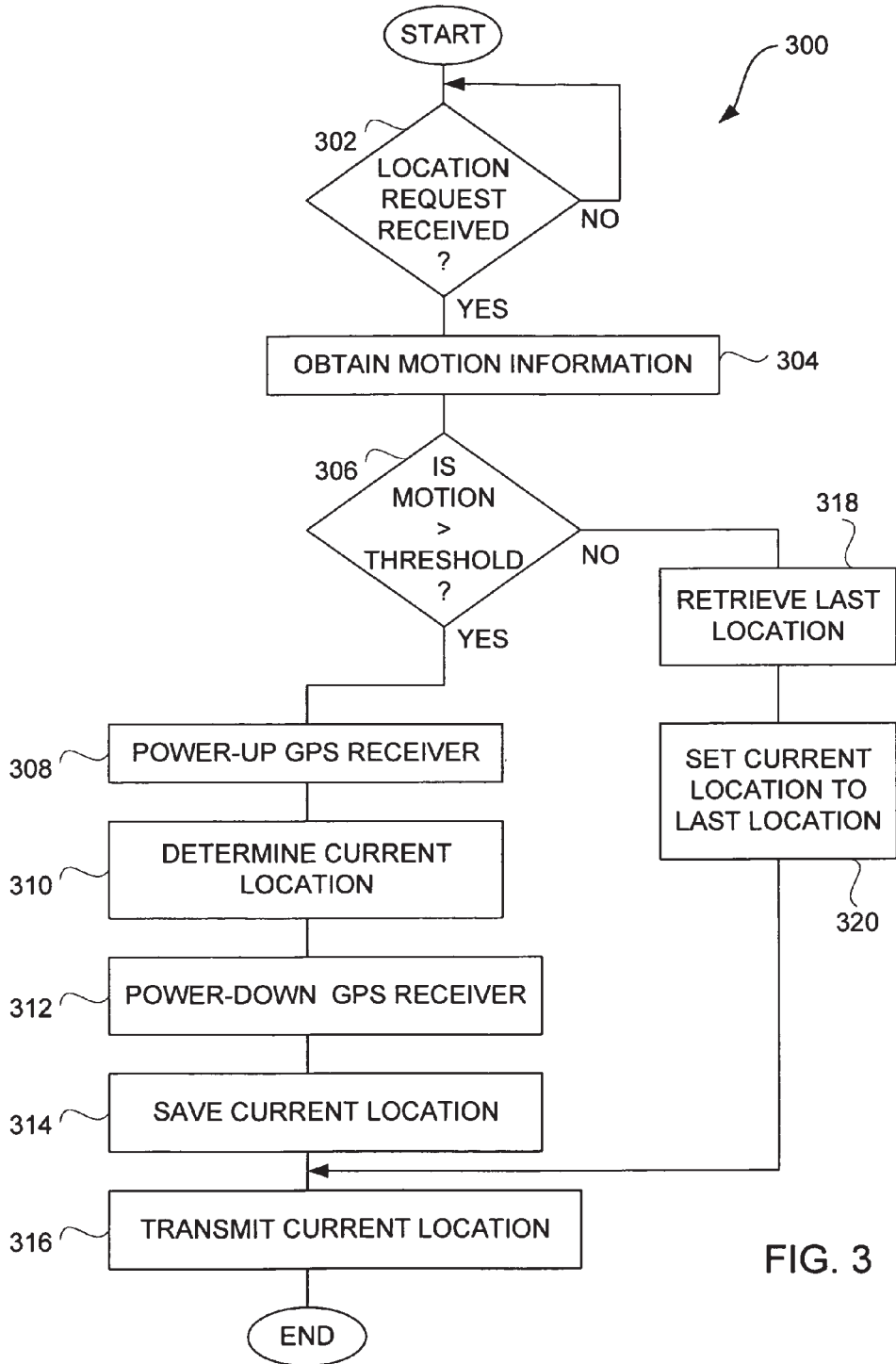


FIG. 3

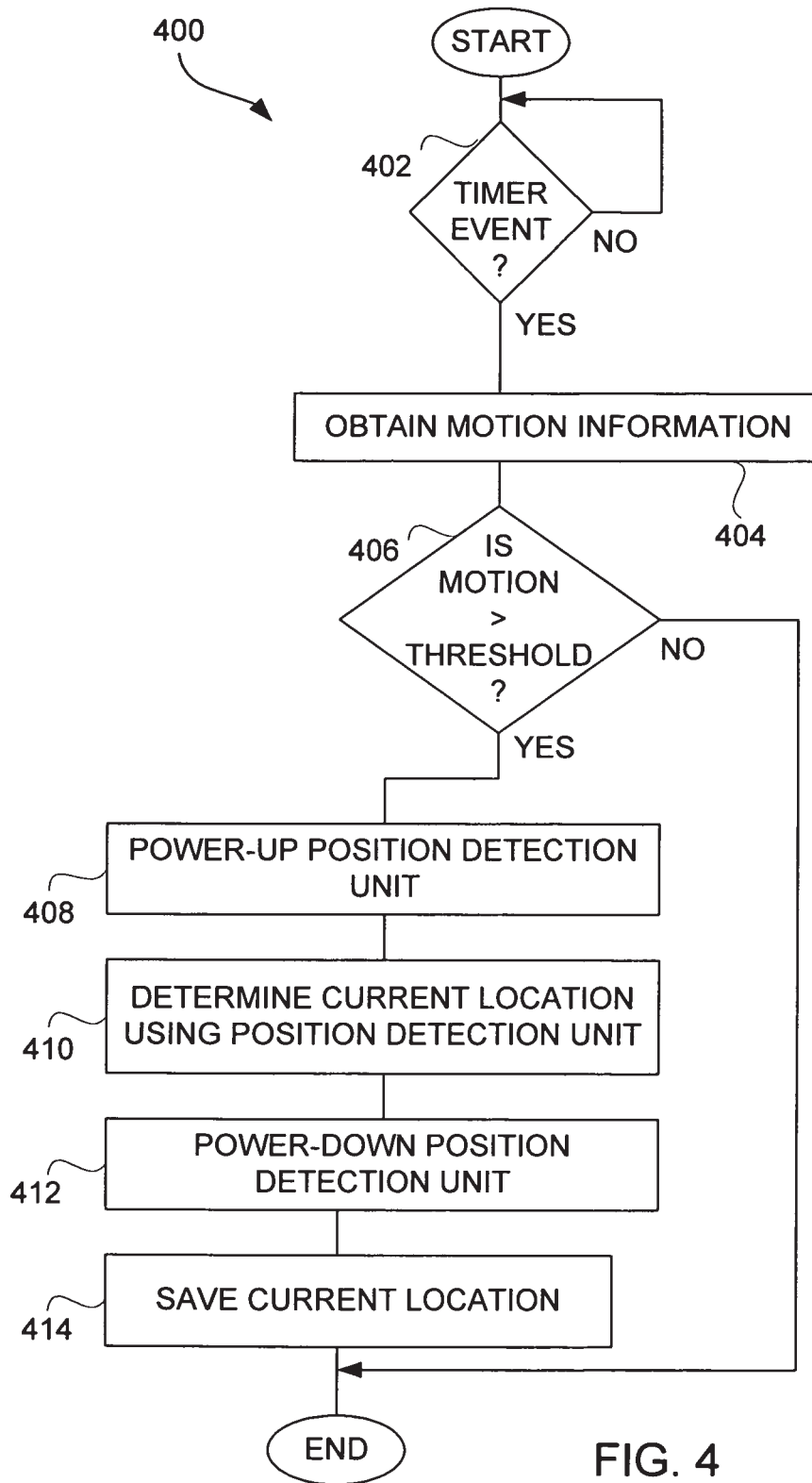


FIG. 4

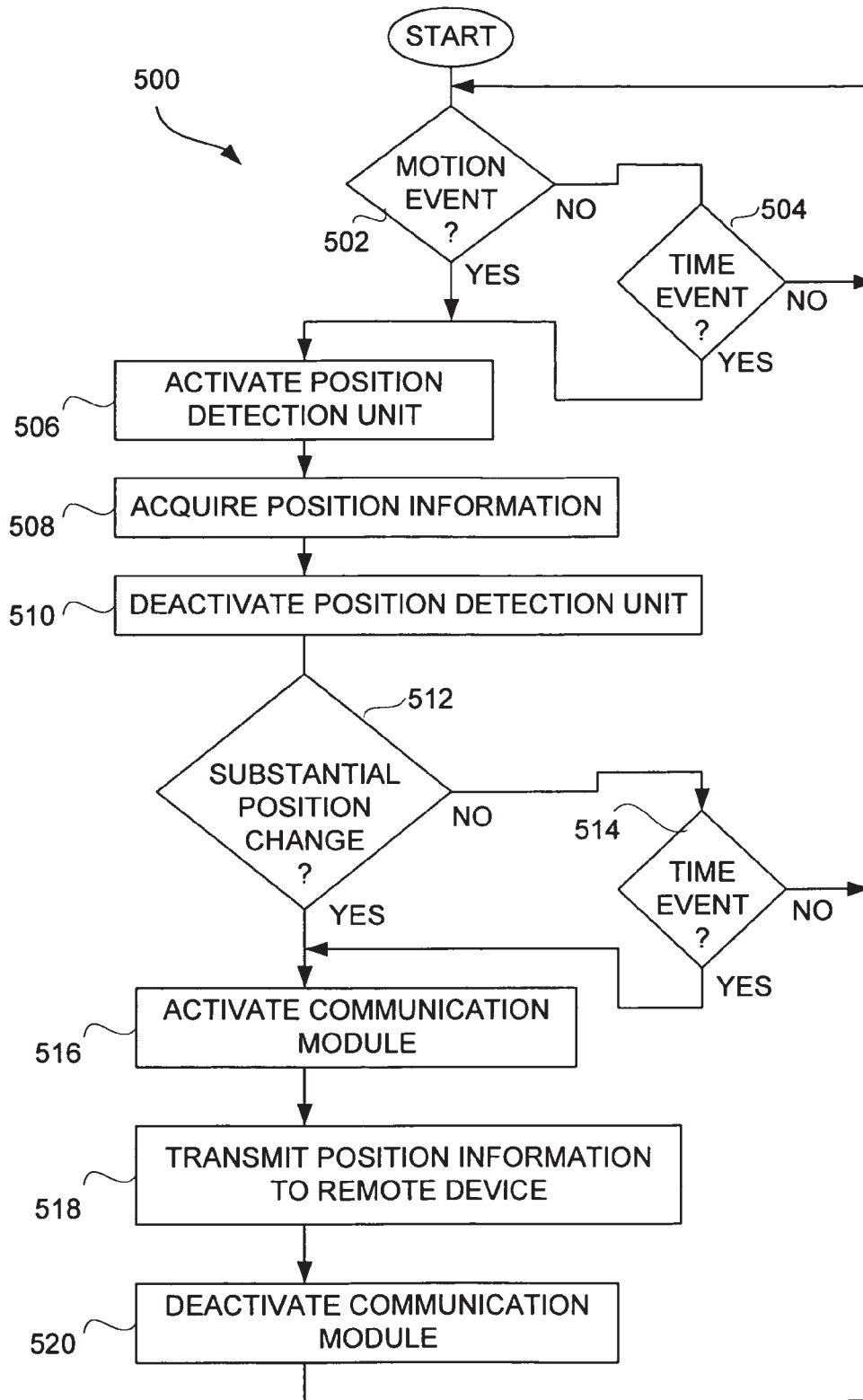


FIG. 5

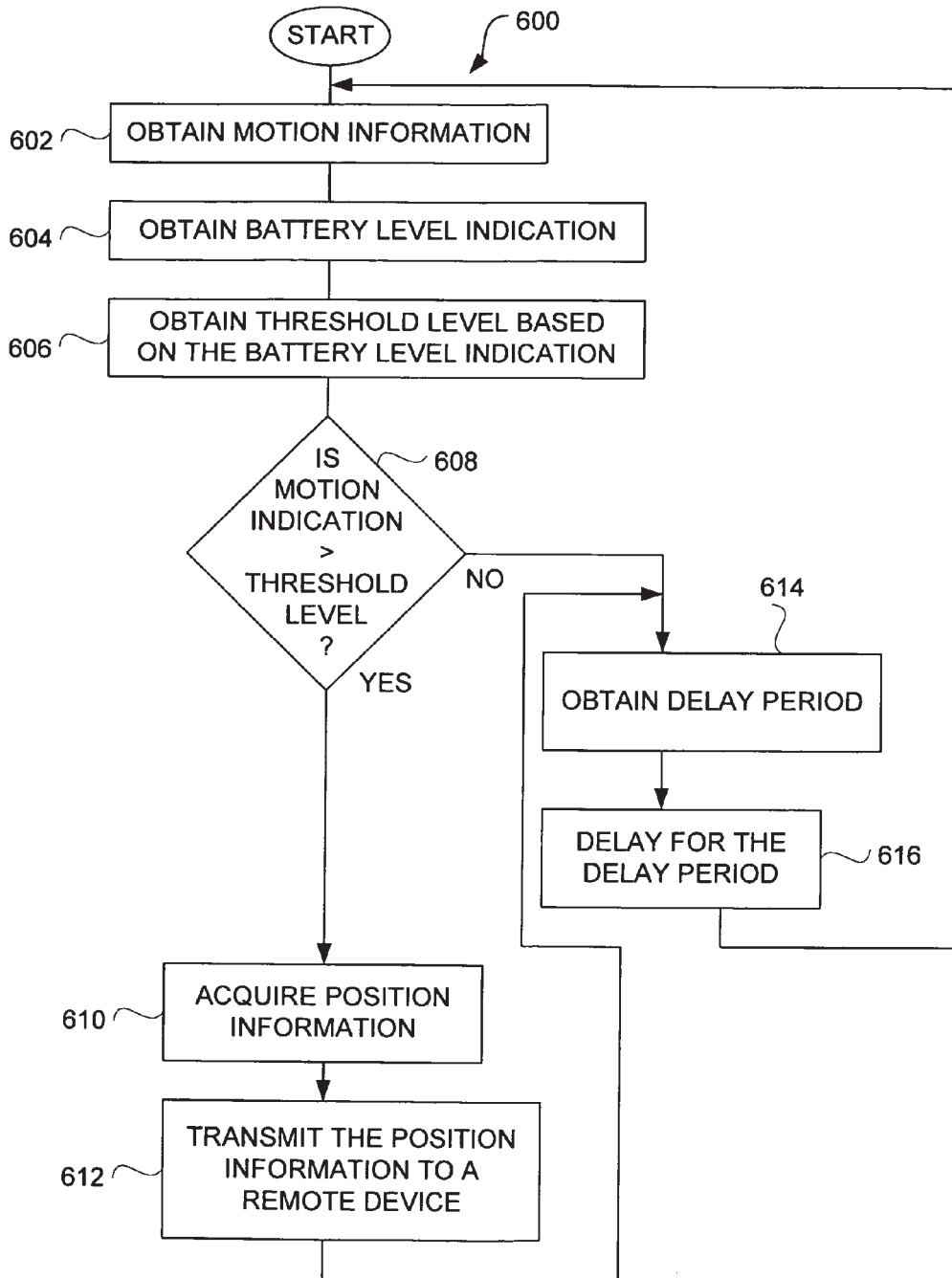


FIG. 6

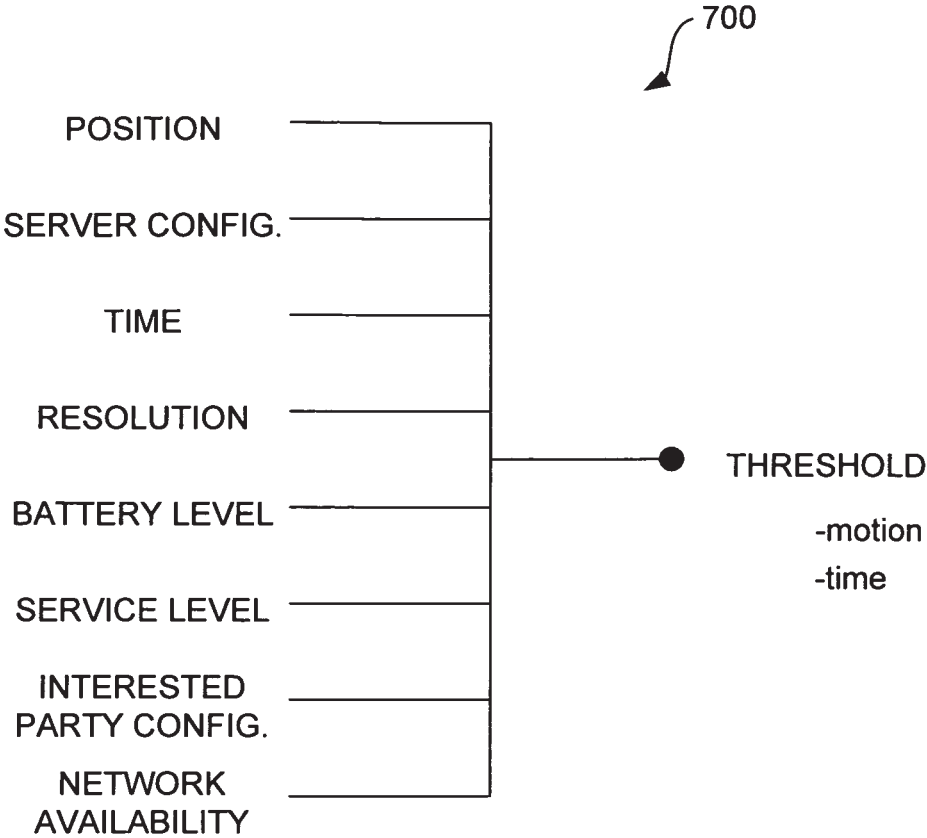


FIG. 7

**METHOD AND APPARATUS FOR
INTELLIGENT ACQUISITION OF POSITION
INFORMATION**

CROSS REFERENCE TO RELATED
APPLICATIONS

This application is a continuation of U.S. patent application Ser. No. 11/124,475, filed May 9, 2005 now U.S. Pat. No. 8,285,484, and entitled "METHOD AND APPARATUS FOR INTELLIGENT ACQUISITION OF POSITION INFORMATION," which is hereby incorporated herein by reference, which is a continuation of U.S. patent application Ser. No. 10/397,473, filed Mar. 26, 2003, and entitled "METHOD AND APPARATUS FOR INTELLIGENT ACQUISITION OF POSITION INFORMATION," (now U.S. Pat. No. 6,975,941), which is hereby incorporated herein by reference, and which claims the benefit of the following provisional patent applications: (i) U.S. Provisional Patent Application No. 60/444,198, filed Jan. 30, 2003, and entitled "SYSTEM, METHOD AND APPARATUS FOR ACQUIRING, PRESENTING, MONITORING, DELIVERING, MANAGING AND USING STATUS INFORMATION," which is hereby incorporated herein by reference; (ii) U.S. Provisional Patent Application No. 60/418,491, filed Oct. 15, 2002, and entitled "SYSTEM, METHOD AND APPARATUS FOR ACQUIRING, PRESENTING, MONITORING, DELIVERING, MANAGING AND USING STATUS INFORMATION," which is hereby incorporated herein by reference; (iii) U.S. Provisional Patent Application No. 60/404,645, filed Aug. 19, 2002, and entitled "SYSTEM, METHOD AND APPARATUS FOR ACQUIRING, PRESENTING, MONITORING, DELIVERING, MANAGING AND USING POSITION AND OTHER INFORMATION," which is hereby incorporated herein by reference; and (iv) U.S. Provisional Patent Application No. 60/375,998, filed Apr. 24, 2002, and entitled "SYSTEM, METHOD AND APPARATUS FOR ACQUIRING, PRESENTING, MANAGING AND USING POSITION INFORMATION," which is hereby incorporated herein by reference.

This application is also related to: (i) U.S. patent application Ser. No. 10/397,472, filed Mar. 26, 2003, and entitled "METHODS AND APPARATUS TO ANALYZE AND PRESENT LOCATION INFORMATION;" (now U.S. Pat. No. 7,218,938), (ii) U.S. patent application Ser. No. 10/397,637, filed Mar. 26, 2003, and entitled "METHOD AND SYSTEM FOR PROVIDING SHIPMENT TRACKING AND NOTIFICATIONS;" (now U.S. Pat. No. 7,212,829), (iii) U.S. patent application Ser. No. 10/397,641, filed Mar. 26, 2003, and entitled "METHOD AND SYSTEM FOR PERSONALIZED MEDICAL MONITORING AND NOTIFICATIONS THEREFOR;" (now U.S. Pat. No. 7,905,832), (iv) U.S. patent application Ser. No. 10/397,640, filed Mar. 26, 2003, and entitled "INEXPENSIVE POSITION SENSING DEVICE;" (now U.S. Pat. No. 7,321,774), (v) U.S. patent application Ser. No. 10/397,474, filed Mar. 26, 2003, and entitled "METHOD AND SYSTEM FOR ENHANCED MESSAGING;" (now U.S. Pat. No. 7,403,972), (vi) U.S. patent application Ser. No. 10/397,512, filed Mar. 26, 2003, and entitled "APPLICATIONS OF STATUS INFORMATION FOR INVENTORY MANAGEMENT.

BACKGROUND OF THE INVENTION

1. Field of the Invention

The present invention relates to position detection and, more particularly, to improved techniques for acquisition of position information.

2. Description of the Related Art

Position determining devices have become popular for motor vehicle or vessel navigation. Typically, these devices utilize the global availability of Global Positioning Systems (GPS). These device can be dedicated to particular vehicles or vessels. More recently, these position determining devices (often known as GPS receivers) have become portable.

Unfortunately, these devices, if standalone, are battery operated and not typically designed to be able to monitor position over a long duration of time. More particularly, because these devices require frequent radio-frequency communications, computational processing and information display, they consume large amounts of power and thus their battery life is limited. Also, these devices remain relatively expensive and have a relatively large form factor.

As a result, conventional position determining devices are not suitable for use in many applications due to their power consumption. Thus, there is a need for position determining devices that have reduced power consumption. It would be further advantageous if position determining devices were smaller and less expensive.

SUMMARY OF THE INVENTION

Broadly speaking, the invention relates to improved methods and systems for position acquisition and/or monitoring. The position acquisition and/or monitoring can be performed with improved intelligence so that data acquisition, transmission and/or processing is reduced, which provides improved power efficiency.

According to one embodiment of the invention, a portable position acquisition apparatus can include one or more components that have a low-power state which can be used to reduce power consumption of the position acquisition apparatus. According to another aspect of the invention, the position acquisition can be performed dependent on one or more of motion information, at least one battery level characteristic of a battery, and a change in position. According to still another aspect of the invention, the acquired position information can be transmitted to a remote device (e.g., central server) dependent on one or more of motion information, at least one battery level characteristic of a battery, and a change in position. According to still yet another aspect of the invention, a portable, battery-powered position acquisition apparatus is used to acquire position information and a solar panel provides electrical charge to its battery.

The invention can be implemented in numerous ways including, a method, system, device, apparatus, and a computer readable medium. Several embodiments of the invention are discussed below.

As a portable position acquisition apparatus, one embodiment of the invention can, for example, include at least: a position detection unit that detects position information pertaining to the position acquisition apparatus; a memory that stores the position information; a battery for providing power to the position acquisition apparatus; and a controller operatively connected to the position detection unit, the memory and the battery. The controller determines motion of the portable position acquisition apparatus, and the controller determines whether the position detection unit should reacquire

the position information based on at least the determined motion of the portable position acquisition apparatus.

As a portable position acquisition apparatus, another embodiment of the invention can, for example, include at least: a position detection unit that detects position information pertaining to the position acquisition apparatus; a memory that stores the position information; a battery for providing power to the position acquisition apparatus; and a controller operatively connected to the position detection unit, the memory and the battery. The controller determines a change in position of the position acquisition apparatus from a prior position to a current position, and the controller sets a frequency at which the position detection unit should reacquire the position information dependent on the change in position of the position acquisition apparatus. If the change in position is less than a threshold amount, the position detection unit reacquires the position information less frequently, and if the change in position is greater than a threshold amount, the position detection unit reacquires the position information more frequently.

As a portable position acquisition apparatus, another embodiment of the invention can, for example, include at least: a position detection unit that detects position information pertaining to the position acquisition apparatus; a memory that stores the position information; a battery for providing power to the position acquisition apparatus; a communication interface that enables the position acquisition apparatus to transmit data to a remote device via a wireless channel, the data being transmitted includes at least the position information; and a controller operatively connected to the position detection unit, the memory, the communication interface and the battery. The controller causes the communication interface to transmit the data to the remote device, and the controller determines whether the portable position acquisition apparatus is in motion. If the portable position acquisition apparatus is determined to be in motion, then the communication interface transmits the data to the remote device on a periodic basis, and if the portable position acquisition apparatus is determined not to be in motion, then the communication interface does not transmit the data to the remote device on the periodic basis.

As a portable position acquisition apparatus, another embodiment of the invention can, for example, include at least: a position detection unit that detects position information pertaining to the position acquisition apparatus; a memory that stores the position information; a battery for providing power to the position acquisition apparatus; a communication interface that enables the position acquisition apparatus to transmit data to a remote device via a wireless channel, the data being transmitted includes at least the position information; and a controller operatively connected to the position detection unit, the memory, the communication interface and the battery. The controller causes the position detection unit to acquire the position information for the position acquisition apparatus, and the controller determines whether the portable position acquisition apparatus is in motion. If the portable position acquisition apparatus is determined to be in motion, then the position detection unit acquires the position information for the position acquisition apparatus on a periodic basis, and if the portable position acquisition apparatus is determined not to be in motion, then the position detection unit does not acquire the position information for the position acquisition apparatus on the periodic basis.

As a portable position acquisition apparatus, still another embodiment of the invention can, for example, include at least: a battery for providing power to the position acquisition

apparatus, the battery having a battery level characteristic; a position detection unit that detects position information pertaining to the position acquisition apparatus; a memory that stores the position information; and a controller operatively connected to the battery, the position detection unit and the memory. The controller dynamically determines how frequent the position information is reacquired by the position detection unit based on at least the battery level characteristic of the battery.

Other aspects and advantages of the invention will become apparent from the following detailed description taken in conjunction with the accompanying drawings which illustrate, by way of example, the principles of the invention.

BRIEF DESCRIPTION OF THE DRAWINGS

The invention will be readily understood by the following detailed description in conjunction with the accompanying drawings, wherein like reference numerals designate like structural elements, and in which:

FIG. 1 is a block diagram of a location monitoring system according to one embodiment of the invention.

FIG. 2 illustrates a block diagram of a mobile device according to one embodiment of the invention.

FIG. 3 is a flow diagram of location request processing according to one embodiment of the invention.

FIG. 4 is a flow diagram of location monitoring processing according to one embodiment of the invention.

FIG. 5 is a flow diagram of power managed position monitoring according to one embodiment of the invention.

FIG. 6 is a flow diagram of power managed position monitoring according to another embodiment of the invention.

FIG. 7 illustrates an exemplary diagram of dynamic threshold dependency.

DETAILED DESCRIPTION OF THE INVENTION

The invention relates to improved methods and systems for position acquisition and/or monitoring. The position acquisition and/or monitoring can be performed with improved intelligence so that data acquisition, transmission and/or processing is reduced, which provides improved power efficiency.

According to one embodiment of the invention, a portable position acquisition apparatus can include one or more components that have a low-power state which can be used to reduce power consumption of the position acquisition apparatus. According to another aspect of the invention, the position acquisition can be performed dependent on one or more of motion information, at least one battery level characteristic of a battery, and a change in position. According to still another aspect of the invention, the acquired position information can be transmitted to a remote device (e.g., central server) dependent on one or more of motion information, at least one battery level characteristic of a battery, and a change in position. According to still yet another aspect of the invention, a portable, battery-powered position acquisition apparatus is used to acquire position information and a solar panel provides electrical charge to its battery.

In the following description, numerous specific details are set forth in order to provide a thorough understanding of the present invention. However, it will become obvious to those skilled in the art that the invention may be practiced without these specific details. The description and representation herein are the common meanings used by those experienced or skilled in the art to most effectively convey the substance of their work to others skilled in the art. In other instances, well-known methods, procedures, components, and circuitry

have not been described in detail to avoid unnecessarily obscuring aspects of the present invention.

Reference herein to “one embodiment” or “an embodiment” means that a particular feature, structure, or characteristic described in connection with the embodiment can be included in at least one embodiment of the invention. The appearances of the phrase “in one embodiment” in various places in the specification are not necessarily all referring to the same embodiment, nor are separate or alternative embodiments mutually exclusive of other embodiments. Further, the order of blocks in process flowcharts or diagrams representing one or more embodiments of the invention do not inherently indicate any particular order nor imply any limitations in the invention.

Embodiments of the invention are discussed below with reference to FIGS. 1-7. However, those skilled in the art will readily appreciate that the detailed description given herein with respect to these figures is for explanatory purposes as the invention extends beyond these limited embodiments.

FIG. 1 is a block diagram of a location monitoring system 100 according to one embodiment of the invention. The location monitoring system 100 operates to monitor the location of mobile devices using a Global Positioning System (GPS). The location monitoring system 100 includes one or more mobile devices 102. The mobile devices 102 can receive position information from a GPS satellite 104. The mobile devices 102 also communicate through a wireless link to a base station 106. The base station 106 in turn can couple to a location monitoring server 108 through a public network 110. As an example, the public network 110 can include the Internet, a wide area network (WAN), or a local area network (LAN). The location monitoring server 108 typically couples to a location database 112 which serves to store location information for the mobile devices 102.

The location monitoring system 100 also permits a viewer machine 114 to interact with the location monitoring server 108 through the public network 110. In this regard, a user of the viewer machine 114 is able to interact with the location monitoring server 108 to retrieve the location (or position) information for one or more of the mobile devices 102 using the location data stored in the location database 112. Typically, such location information that is retrieved from the location database 112 is forwarded from the location monitoring server 108 through the public network 110 to the viewer machine 114 where it can be reviewed by the user of the viewer machine 114. As one example, the viewer machine 114 can be a computer, such as a personal computer. Note that the term viewer machine 114 is used in a general sense. In other words, the process of accessing location information at the viewer machine 114 is not limited to visual viewing by way of a screen display. For example, a user can review (receive) such information through audio means (e.g., voice).

Since the mobile devices 102 are mobile in nature, and thus battery powered, the tracking of the location of the mobile devices 102 can impose a power consumption difficulty for the mobile devices 102. Each time one of the mobile devices 102 captures and forwards its location to the location monitoring server 108, electronic charge from its battery is consumed for such location monitoring purposes. Hence, although the location monitoring system 100 desires to monitor the location of the mobile devices 102 on a frequent basis (e.g., at all times, limited times, periodically, on-demand), the mobile devices 102 themselves should not be unduly burdened with respect to power consumption for such purposes. According to one aspect of the invention, the mobile devices 102 operate to conserve power consumption while still permitting consistent location monitoring.

The mobile devices 102 are typically hand-held devices that operate under battery control. The mobile devices 102 incorporate location detection circuitry but can also include other circuitry to support other functions associated with the mobile devices 102. For example, the mobile devices 102 can further operate as cameras, cellular phones, portable digital assistants (PDAs), or portable computers.

FIG. 2 illustrates a block diagram of a mobile device 200 according to one embodiment of the invention. The mobile device 200 is, for example, suitable for use as the mobile device 102 illustrated in FIG. 1.

The mobile device 200 includes a controller 202 that controls the overall operation of the mobile device. The mobile device 200 provides at least location acquisition circuitry but may also include voice communication circuitry and/or data communication circuitry. Voice communication circuitry is typically found in mobile devices that operate as mobile telephones. The data communications are typically provided by mobile devices that operate to permit wireless data transfer to and from the mobile device. As shown in FIG. 2, the mobile device 200 includes circuitry for monitoring its location (or position). Although not shown in FIG. 2, additional circuitry, such as for voice or data communication or data processing, can be provided within the mobile device 200.

In one embodiment, the location acquisition circuitry of the mobile device 200 includes a GPS receiver 204. The GPS receiver 204 is utilized to receive GPS signals that are sent by a GPS satellite (such as the GPS satellite 104 illustrated in FIG. 1). The GPS receiver 204 can be controlled by the controller 202 to determine when a mobile device 200 should be receiving GPS information. When the GPS receiver 204 receives the GPS information (e.g., signals received to determine pseudo ranges) from the GPS satellite, the GPS information is typically processed by the controller 202 to produce location information. The location information is then stored by the controller 202 to a position storage unit 206. The position storage unit 206 can be a data storage device (e.g., RAM or ROM). As examples, the data storage device can be a register, semiconductor data storage, optical data storage, or magnetic data storage. It should be noted that the GPS receiver 204 can, more generally, be considered a position detection unit.

The mobile device 200 is powered by a battery 208 that is typically rechargeable. A motion monitoring unit 210 is also provided in the mobile device 200. The motion monitoring unit 210 couples to the controller 202 to provide motion information to the controller 202. The motion information is able to be determined based on one or a plurality of criteria that are monitored at the mobile device via the motion monitoring unit 210. Examples of such criteria include: acceleration, vibration, force, speed, and direction.

The motion monitoring unit 210 can be formed or constructed in a number of ways. In one embodiment, the motion monitoring unit 210 uses a micro-machined structure to sense motion. Accelerometers are known in the art and suitable for use as the motion monitoring unit 210. See, e.g., Dinsmore sensors available from Robson Company, Inc. of Erie, Pa. Various other types of sensors besides accelerometers can be additionally or alternatively used in sensing the criteria (e.g., vibration, force, speed, and direction) used in determining motion. For particularly low power designs, the one or more sensors used can be largely mechanical.

In one embodiment, by reducing the frequency at which the GPS receiver 204 is required to request, receive and resolve GPS information, the mobile device 200 is able to save power and thus extend the useful life of the battery 208. Further, the reduction in use of the GPS receiver 204 also operates to

reduce the demands on wireless network bandwidth in transmitting and managing such location information.

In another embodiment, the motion monitoring unit **210** enables the GPS receiver **204** to remain in a low-power state (such as a sleep state) until an updated location for the mobile device **200** is needed. In other words, the motion monitoring unit **210** can monitor the motion of the mobile device **200** such that if only minimal motion of the mobile device **200** has been detected since the last location of the mobile device **200** was obtained utilizing the GPS receiver **204**, then the controller **202** can assume (e.g., estimate) that the location of the mobile device **200** is substantially the same and thus need not wake-up (i.e., transition to normal power state) the GPS receiver **204** to acquire and process new GPS information. As a result, the GPS receiver **204** can remain in its low-power state and the controller **202** need not perform computations to resolve the GPS information to location information.

The mobile device **200** also includes a communication interface **212** and a RF transceiver **214**. The communication interface **212** and the RF transceiver **214** enable the mobile device **200** to communicate with a central station, such as the base station **106** illustrated in FIG. 1. Hence, the mobile device **200** is able to wirelessly communicate with the base station **106**, which then forwards the location information to the location monitoring server **108** for storage.

In general, the motion monitoring unit **210** serves to provide motion information to the controller **202**. The motion information can be merely a control signal from the motion monitoring unit **210**, or more complicated signals or data (e.g., position). Processing of the motion information can be performed at the controller **202**, though processing could have additionally or alternatively have been performed at the motion monitoring unit **210**. In any case, in one embodiment, the motion information can be used by the controller **202** to determine the degree of motion. For example, the controller **202** can measure the relative motion of the mobile device **200**, such as with respect to a previous position. As another example, the motion monitoring unit **210** and/or the controller **202** can accumulate the motion of the mobile device **200** with respect to a specific previous position or status.

In one embodiment, the motion monitoring unit **210** or the controller **202** can use more than one type of criteria to identify the motion of the mobile device **200**. For example, both the acceleration and speed information across a duration of time can be used to determine the distance the mobile device **200** has traveled. In yet another example, the distance the mobile device **200** has traveled can incorporate direction information. Just to illustrate, assume the mobile device **200** has traveled north at a constant speed for 10 meters and then changes 180 degrees and traveled south at the same speed for 10 meters. The mobile device **200** can sense different types of motion, e.g., speed and change of direction. The motion monitoring unit **210** and/or the controller **202** can perform calculations to determine whether the mobile device **200** has any net movement.

FIG. 3 is a flow diagram of location request processing **300** according to one embodiment of the invention. The location request processing **300** is, for example, performed by a mobile device, such as the mobile device **102** illustrated in FIG. 1 or the mobile device **200** illustrated in FIG. 2.

The location request processing **300** begins with a decision **302** that determines whether a location request has been received from a requestor. When the decision **302** determines that a location request has not yet been received, the location request processing **302** awaits such a request. When the decision **302** determines that a location request has been received,

then motion information for the mobile device is obtained **304**. For example, the motion information can be obtained from the motion monitoring unit **210** illustrated in FIG. 2. The motion information can, for example, pertain to an accumulation of motion during a time period or can pertain to a maximum motion during a time period. Motion refers to one or a combination of physical conditions on a mobile device, such as acceleration, velocity, force, vibration, etc.

Next, a decision **306** determines whether the motion is greater than a threshold amount. When the decision **306** determines that the motion is greater than a threshold amount, then the GPS receiver of the mobile device is powered-up **308**. A current location for the mobile device is then determined **310** using the GPS receiver. Typically, the GPS receiver will obtain GPS information and a controller (or processor) will process the GPS information to produce a current location (or position). After the current location has been determined **310**, the GPS receiver can be powered-down **312**. Here, the GPS receiver is returned to a low-power state so as to conserve power. As an example, the low-power state (or powered-down state) can be a sleep mode or it can be a disabled mode. The current location is then saved **314**. As an example, the current location can be saved **314** to a local storage unit, such as the position storage unit **206** illustrated in FIG. 2. The current location can be transmitted **316** to an appropriate destination. Typically, the current location would be transmitted to a location monitoring server (e.g., location monitoring server **108**), and then transmitted as a data communication to the requestor, if the requestor is a remote requestor.

The current location could be transmitted separately or as a group or a batch of locations. For example, the mobile device could store the current locations and the time for such locations in the position storage unit and then transmit a group of such locations to the location monitoring server (e.g., location monitoring server **108**) when needed, when convenient or when the position storage unit is nearly full. Here, the position storage unit is able to provide buffering of the locations. Alternatively or additionally, the current location could be sent to the requestor's device. Further, the current location could also be sent in a background mode if the mobile device supports other communications, for example, Short Message Service (SMS) messaging or voice communications.

On the other hand, when the decision **306** determines that the motion is not greater than the threshold, then the last location for the mobile device is retrieved **318**. Typically, the last location would be retrieved from the local storage unit, such as the position storage unit **206** illustrated in FIG. 2. The current location for the mobile device is then set **320** to the last location. In other words, the current location is set to be the same as the previous location for the mobile device. Thereafter, the operation **316** can be performed to transmit the current location to the location monitoring server and/or the requestor.

Additionally, if desired, the use of a prior location or last location as the current location could be further restricted such that a location could time-out. For example, if it has been more than some time duration (e.g. 24 hours) since a last location was obtained using the GPS receiver, such location could be deemed "stale". Then the request processing **300** could activate the GPS receiver and determine a current location with operations **308-316** even though the motion for the mobile device has not exceeded the threshold.

FIG. 4 is a flow diagram of location monitoring processing **400** according to one embodiment of the invention. The location monitoring processing **400** begins with a decision **402** that determines whether a timer has expired. When the decision **402** determines that the timer has not yet expired, then

the location monitoring processing 400 awaits such an event. In other words, the location monitor processing 400 is invoked on a periodic basis to check the location for a mobile device. Alternatively, the location monitor processing 400 could be invoked on an event basis other than time, such as a motion event, though this embodiment is discussed with reference to a timer event.

When the decision 402 determines that a timer event has occurred, then motion information is obtained 404. The motion information can be accumulated during an interval or merely a maximum motion indication during an interval, or some other motion criteria. A decision 406 then determines whether the motion is greater than a threshold. When the decision 406 determines that the motion is greater than the threshold, the GPS receiver is powered-up 408. Then, the current location is determined 410 using the GPS receiver. After the current location has been determined 410, the GPS receiver is powered-down 412. The current location is saved 414. Alternatively, when the decision 406 determines that the motion is not greater than the threshold, then the operations 408-414 are bypassed such that the motion information is utilized to avoid having to again determine a location when the amount of movement has been insufficient to cause a substantial change in location. In which case, power consumption by the GPS receiver and the processing of location information is able to be substantially reduced such that battery life is prolonged. After the operation 414, or its being bypassed, the location monitor processing 400 is complete and ends.

It should be noted that the determination of the current location at operation 410 could utilize simply GPS information received from the GPS receiver, or need not fully resolve the location of the mobile device (e.g., pseudo ranges) or some partially processed variant therefrom.

The location monitor processing 400 is suitable for around-the-clock type monitoring of the location of a mobile device. The motion criteria and the low power maintenance of the GPS receiver allow the mobile device to significantly reduce its power consumption while still providing constant location monitoring. The location monitor processing 400 is also suitable for use in having the mobile device “push” its location when it has changed (even though not being requested by a requestor). For example, the mobile device could “push” its location when a threshold condition is exceeded.

Additional power management approaches can be utilized in conjunction or in combination with those for the use of the GPS receiver. Still further, in addition to utilizing a low-power state for the GPS receiver and the use of motion information, other techniques can be utilized. For example, with respect to FIG. 4, if periodically polled, the polling frequency can be decreased if the battery charge is deemed low. For example, if the battery for the mobile device has gotten rather low, it needs recharged. However, since the battery is already low, the polling frequency could be decreased such that the lifetime of the battery can be extended in the event that the battery is not recharged promptly. In one embodiment, the duration of a timer can be extended to decrease the polling frequency. Likewise, the threshold level could be varied depending on battery level. Further, the amount of processing performed with respect to the GPS information received from the GPS receiver and/or its resolution can be minimally processed at the mobile device to save power. Also, in the event that the location information needs to be further processed, such processing could be performed at a centralized or remote site such as the location monitoring server. Also, as noted above, the sending of the location data can be done more efficiently, such as in groups or batches, or in a background

mode. Still further, the polling frequency could be increased to gather more location information if the motion information indicates that the mobile device is undergoing a high degree of motion.

FIG. 5 is a flow diagram of power managed position monitoring 500 according to one embodiment of the invention. The power managed position monitoring 500 can, for example, be performed by the mobile device 200 shown in FIG. 2, which can be used as a position monitoring apparatus.

The power managed position monitoring 500 begins with a decision 502 that determines whether a motion event has occurred. When the decision 502 determines that a motion event has not occurred, a decision 504 determines whether a time event has occurred. When the decision 504 determines that a time event has not occurred, then the power managed position monitoring 500 returns to repeat the decision 502 and subsequent operations. In other words, the power managed position monitoring 500 is effectively invoked when a motion event has occurred or a time event has occurred. In one implementation, the time event can be set to a lengthy delay such as 24 hours so that a time event occurs every 24 hours which guarantees that one position will be obtained on a 24 hour basis regardless of motion. In one implementation, the motion event is triggered based on a threshold level. The threshold level can be dynamically changed or selected based on various conditions.

When the decision 502 determines that a motion event has occurred or when the decision 504 determines that a time event has occurred, the positioning detection unit of the position monitoring apparatus is activated 506. Then, using a position detection unit, position information is acquired 508. Thereafter, the position detection unit is deactivated 510. Here, in order to conserve power, the position detection unit remains inactive, which can pertain to powered-off, disabled, sleep, hibernate, or other low power mode. It is only when position information is to be acquired that the position detection unit is activated.

Next, a decision 512 determines whether a substantial position change has occurred. Here, the position information that has been acquired 508 is compared to a prior position information that was previously acquired. When the difference in position indicates that there has been no substantial position change, then a decision 514 determines whether a time event has occurred. Here, the time event can provide a fail safe such that a position is obtained once during the period provided by the time event regardless of change in position. Here, the time event can be the same time event or a different time event than that used with the decision 504. When the decision 514 determines that a time event has not occurred, then the power managed position monitoring 500 returns to repeat the decision 502 and subsequent operations.

On the other hand, when the decision 512 determines that a substantial position change has occurred or when the decision 514 determines that a time event has occurred, then additional processing is carried out to transmit the position information to a remote device. More particularly, a communication module of the position monitoring apparatus is activated 516. Then, the position information is transmitted 518 to a remote device. Typically, the remote device provides centralized storage and processing for position information pertaining to a plurality of position monitoring apparatuses. After the position information has been transmitted 518, the communication module is deactivated 520. Here, in order to conserve power, the communication module remains inactive, which can pertain to powered-off, disabled, sleep, hibernate, or other low power mode. It is only when position information is to be transmitted (or received) from a remote

device that the communication module is activated. Following the operation 520, the power managed position monitoring 500 returns to repeat the decision 502 and subsequent operations so that subsequent motion events and time events can be similarly processed.

The power managed position monitoring 500 indicates that the position detection unit and the communication module of the position monitoring apparatus can be maintained in a low-power state until such circuitry is needed. This results in a substantial savings in power consumption by the position monitoring apparatus. Further, the position monitoring apparatus is thus suitable for long term, constant (e.g., 24/7) position monitoring. Additionally, should the position monitoring apparatus include a controller, the controller can also be set to a low-power state when position information is not being acquired or transmitted. In such a low-power state, the controller might still be able to monitor for motion events and time events and might also be capable of monitoring, or even waking itself up, when a request from a remote device is received.

FIG. 6 is a flow diagram of power managed position monitoring 600 according to another embodiment of the invention. The power managed position monitoring 600 is, for example, performed by the position monitoring apparatus 200 shown in FIG. 2.

The power managed position monitoring 600 obtains 602 a motion indication. The motion indication pertains to motion that the position monitoring apparatus has undergone. For example, the motion indication might indicate a maximum motion that has occurred during a time period or since last evaluated, or an accumulation of motion that has occurred during the time period or since last evaluated. The motion indication might pertain to acceleration, velocity, vibration and the like. In addition, a battery level indication is obtained 604. The battery level indication might, for example, pertain to or depend on a charge level of the battery or a voltage level of the battery. Next, a threshold level is obtained 606 based on at least the battery level indication. Here, the threshold level to be utilized is variable depending upon at least the battery level indication.

A decision 608 determines whether the motion indication is greater than the threshold level. When the decision 608 determines that the motion indication is greater than the threshold level, the position information is acquired 610. The position information pertains to the position monitoring apparatus. Then, the position information is transmitted 612 to a remote device. Typically, the remote device provides centralized storage and processing for position information pertaining to a plurality of position monitoring apparatuses.

Following the operation 612, as well as following the decision 608 when the motion indication does not exceed the threshold level, a delayed period is obtained 614. The delay period can be static or dynamic. In other words, the delay period can be fixed or the delay period can vary depending upon other considerations. In one implementation, the delay period can be varied depending upon the battery level indication. For example, if the battery level indication indicates that the battery charge is low, the delay period can be increased so as to prolong the ability of the position monitoring apparatus to monitor its position. Once the delay period is obtained 614, the power managed position monitoring 600 delays 616 for the delay period. During the delay period the various components, modules, units or circuitry of the position monitoring apparatus can be placed in a low power state so as to preserve power during the delay period. After the delay period, the power managed position monitoring 600

returns to repeat the operation 602 and subsequent operations so that additional position information can be acquired and transmitted as appropriate.

In this embodiment, the threshold level is based on at least the battery level indication. As the battery level indication indicates that the charge of the battery is low, the threshold level for the motion indication comparison can be increased so that position information is acquired and transmitted less frequently, thereby conserving power of the battery that has limited available charge.

Although the power managed position monitoring 600 is capable of altering the threshold level based on the battery level indication as well as capable of altering the delay period based on the battery level indication or other considerations, it should be understood that, more generally, that position monitoring can be power managed using one or both of threshold level adjustment and delay period adjustment. For example, the power managed position monitoring 600 could use a static threshold level (e.g., static with respect to battery level) and alter the delay period based on the battery level indication.

FIG. 7 illustrates an exemplary diagram of dynamic threshold dependency 700. The dynamic threshold dependency pertains to a threshold utilized by the position monitoring apparatus. For example, the threshold can be a degree of motion or an amount of time. For example, the degree of motion can pertain to a motion threshold utilized in the decision 608 of the power managed position monitoring 600 shown in FIG. 6, and the amount of time can pertain to a time threshold utilized by the operation 614 of the power managed position monitoring 600 shown in FIG. 6. As another example, the degree of motion can be used with the motion event at the decision 502 of the power managed position monitoring 500 shown in FIG. 5, and the time events at the decisions 504 and 514 of the power managed position monitoring 500 shown in FIG. 5.

In any case, the thresholds can vary or depend upon one or more various considerations. These considerations include, as illustrated in FIG. 7, one or a combination of position, server configuration, time, resolution, battery level, service level, interested party configuration, and network availability.

The threshold can vary depending upon the position of the position monitoring apparatus. Consequently, position information could be acquired more often in some positions and less often in other positions. For example, a certain part of town where the layout is quite complicated, with many closely-spaced one-way streets, might require more frequent acquisition of position information. However, a rural area may lead to less frequent acquisition of position information.

The server configuration can pertain to that configuration of a remote device (e.g., remote server) that provides centralized storage and management of position information of many position monitoring apparatuses. Here, the server configuration can control the one or more thresholds utilized so that the position information is obtained in accordance with the server configuration. Although the applications can vary, one example is that a server may want to set limits on position acquisition or transmission of remote devices.

The thresholds can also vary with time. For example, during peak use periods of the remote device, the thresholds can be higher so that less position information is acquired. This can be because during peak use periods, the bandwidth becomes limited. Also, power consumption is typically higher during peak use. This can be done by increasing the thresholds during peak time to discourage usage. In contrast, during non-peak use periods, the thresholds can be set lower. From a different perspective, the peak use can refer to the peak use of the position monitoring apparatus. Then, during

certain period of time, if a user desires more frequent position information, then the thresholds can be lower during those periods so that more position information is acquired.

A resolution for the position information can be set by a remote user through the remote server and/or can be set directly on the position monitoring apparatus. For example, the position monitoring apparatus can permit a user to set a resolution, such as low, medium or high resolution. Depending upon the type of resolution being selected, the thresholds can vary so that the desired resolution can be achieved.

The battery level can affect the thresholds as noted above.

Thresholds can be changed according to the type of subscriptions or service charges. For example, the system providing the capabilities of the location monitoring services may provide different service levels for the users of the system. In which case, the different service levels can signal different threshold levels. This allows those users that have agreed to utilize more expensive service levels to obtain improved, high end or better resolution position information.

Interested parties can interact with the remote device or server through a web interface. As such, interested parties can themselves request configuration or monitoring capabilities through the web interface. The interested party can change configurations to affect the threshold levels.

Still further, network availability can affect the threshold levels. For example, when network availability is low, the threshold levels can be increased. On the other hand, when network availability is high, the threshold levels could be decreased.

In one embodiment, the mobile device (mobile communication device) can include a solar panel. The solar panel can provide electrical power for the mobile device. The solar panel can thus charge a battery used to power the mobile device and/or itself power the mobile device. When the mobile device is affixed to a person to be monitored, the solar panel can remain at least partially exposed to the outside environment so as to be able to receive light. The solar panel can be integrated with the housing of the mobile device or can be separate and coupled to the mobile device via one or more wires (e.g., a cable).

The present invention has described one or more GPS devices as to identify a location. However, the present invention is not limited to using GPS devices. In certain situations, other wireless or mobile devices can also serve as location-designating devices or position detection units, such as devices based on GSM technologies, Bluetooth or Wi-Fi technologies. Through the techniques of triangulation, these devices can also designate a location. Such triangulation techniques should be known to those skilled in the art.

As noted above, the location monitoring provided through used of the mobile devices can be used to monitor location of objects. The objects whose location is being monitored can vary with application. Examples of objects that can be monitored include people, animals (e.g., pets), articles (e.g., packages, vehicles, vessels), or other assets.

A number of embodiments have been described based on a mobile device. Generally speaking, the mobile device can be a cell phone, a personal digital assistant, a pager, camera, a personal computer or other devices with communication capabilities. The form factor of the mobile device can be small, such as wearable, pager sized or smaller, or pocket sized. Additional information on mobile devices is provided in U.S. patent application Ser. No. 10/397,640, filed Mar. 26, 2003, and entitled "INEXPENSIVE POSITION SENSOR," which is hereby incorporated herein by reference.

The above-described systems, devices, methods and processes can be used together with other aspects of a monitoring

system, including the various aspects described in: (i) U.S. Provisional Patent Application No. 60/444,198, filed Jan. 30, 2003, and entitled "SYSTEM, METHOD AND APPARATUS FOR ACQUIRING, PRESENTING, MONITORING, DELIVERING, MANAGING AND USING STATUS INFORMATION," which is hereby incorporated herein by reference; (ii) U.S. Provisional Patent Application No. 60/418,491, filed Oct. 15, 2002, and entitled "SYSTEM, METHOD AND APPARATUS FOR ACQUIRING, PRESENTING, MONITORING, DELIVERING, MANAGING AND USING STATUS INFORMATION," which is hereby incorporated herein by reference; (iii) U.S. Provisional Patent Application No. 60/404,645, filed Aug. 19, 2002, and entitled "SYSTEM, METHOD AND APPARATUS FOR ACQUIRING, PRESENTING, MONITORING, DELIVERING, MANAGING AND USING POSITION AND OTHER INFORMATION," which is hereby incorporated herein by reference; and (iv) U.S. Provisional Patent Application No. 60/375,998, filed Apr. 24, 2002, and entitled "SYSTEM, METHOD AND APPARATUS FOR ACQUIRING, PRESENTING, MANAGING AND USING POSITION INFORMATION," which is hereby incorporated herein by reference.

The various embodiments, implementations, features and aspects of the invention noted above (including those incorporated by reference) can be combined in various ways or used separately. Those skilled in the art will understand from the description that the invention can be equally applied to or used in other various different settings with respect to various combinations, embodiments, implementations or features provided in the description herein.

The invention can be implemented in software, hardware or a combination of hardware and software. The invention, or at least certain software portions of the invention, can also be embodied as computer readable code on a computer readable medium. The computer readable medium is any data storage device that can store data which can thereafter be read by a computer system. Examples of the computer readable medium include read-only memory, random-access memory, CD-ROMs, magnetic tape, optical data storage devices, and carrier waves. The computer readable medium can also be distributed over network-coupled computer systems so that the computer readable code is stored and executed in a distributed fashion.

The advantages of the invention are numerous. Different embodiments or implementations may yield different advantages. One advantage of the invention is that position information can be acquired in a power efficient manner. Another advantage of the invention is that position monitoring can be achieved over an extended period. Still another advantage of the invention is that position information of objects being monitored can be centrally maintained and available through access to a website (e.g., monitoring server). Yet another advantage of the invention is that position monitoring apparatus can be inexpensive and have a small form factor, and thus be suitable for many uses.

The many features and advantages of the present invention are apparent from the written description, and thus it is intended by the appended claims to cover all such features and advantages of the invention. Further, since numerous modifications and changes will readily occur to those skilled in the art, it is not desired to limit the invention to the exact construction and operation as illustrated and described. Hence, all suitable modifications and equivalents may be resorted to as falling within the scope of the invention.

15

What is claimed is:

1. A portable position acquisition apparatus, comprising:
 - a position detection unit that acquires position information pertaining to said position acquisition apparatus, said position detection unit including at least a GPS receiver, and the position information acquired being based at least in part on information received by the GPS receiver;
 - a memory that stores the position information;
 - a battery for providing power to said position acquisition apparatus;
 - a controller operatively connected to said position detection unit, said memory and said battery, and said controller determines a position change amount based on the position information and previously-transmitted position information, compares the position change amount to a threshold amount, and determines when said position detection unit should reacquire the position information based on at least the position change amount; and
 - a communication interface that enables said position acquisition apparatus to transmit data to a remote device via a wireless channel, wherein the data being transmitted includes at least the position information, wherein said communication interface is controlled to transmit the position information to the remote device if the controller has determined that the position change amount exceeds the threshold amount, wherein at least one user setting is set from a remote location via a web interface, and wherein said controller causes said position detection unit to reacquire the position information dependent on the at least one user setting.
2. A portable position acquisition apparatus as recited in claim 1, wherein the data being transmitted is transmitted in a SMS message.
3. A portable position acquisition apparatus as recited in claim 1, wherein the threshold amount is dependent on at the least one user setting.
4. A portable position acquisition apparatus, comprising:
 - a position detection unit that acquires position information pertaining to said position acquisition apparatus, said position detection unit including at least a GPS receiver, and the position information acquired being based at least in part on information received by the GPS receiver;
 - a memory that stores the position information;
 - a battery for providing power to said position acquisition apparatus;
 - a communication interface that enables said position acquisition apparatus to transmit data to a remote device via a wireless channel, the data being transmitted includes at least the position information; and
 - a controller operatively connected to said position detection unit, said memory, said communication interface and said battery, said controller causes said communication interface to transmit the data to the remote device, and said controller determines whether said portable position acquisition apparatus is in motion using the position information detected by said position detection unit, wherein if said portable position acquisition apparatus is determined to be in motion, then said communication interface transmits the data to the remote device on a periodic basis, and if said portable position acquisition apparatus is determined not to be in motion, then said

16

- communication interface does not transmit the data to the remote device on the periodic basis, wherein at least one user setting is capable of being set from a remote location via a web interface, the at least one user setting affects the frequency of the periodic basis by which said communication device transmits the data to the remote device.
- 5. A portable position acquisition apparatus as recited in claim 4, wherein the data being transmitted is transmitted in a SMS message.
- 6. A portable position acquisition apparatus as recited in claim 4, wherein said communication interface has at least a normal power state and a low-power state, wherein, when the position information differs from prior position information by at least a transmission threshold amount, said communication interface transitions to the normal power state and then transmits the position information to the remote device, wherein after said communication interface transmits the position information to the remote device, said communication interface transitions to the low-power state, and wherein said position detection unit is disabled or placed in a sleep mode when in the low-power state.
- 7. A portable position acquisition apparatus as recited in claim 6, wherein the transmission threshold amount is configurable or dynamic based on one or a combination of position, server configuration, time, resolution, service level, interested party configuration, and network availability.
- 8. A portable position acquisition apparatus as recited in claim 4, wherein said controller determines whether said position acquisition apparatus is in motion based on at least one criteria select from the group consisting of acceleration, vibration, force, speed, and direction.
- 9. A portable position acquisition apparatus as recited in claim 4, wherein said position acquisition apparatus comprises an accelerometer.
- 10. A portable position acquisition apparatus, comprising:
 - a position detection unit that acquires position information pertaining to said position acquisition apparatus, said position detection unit including at least a GPS receiver, and the position information acquired being based at least in part on information received by the GPS receiver;
 - a memory that stores the position information;
 - a battery for providing power to said position acquisition apparatus;
 - a communication interface that enables said position acquisition apparatus to transmit data to a remote device via a wireless channel, the data being transmitted includes at least the position information; and
 - a controller operatively connected to said position detection unit, said memory, said communication interface and said battery, said controller causes said communication interface to transmit the data to the remote device, and said controller determines whether said portable position acquisition apparatus is in motion using the position information detected by said position detection unit, wherein at least one setting is configured to be set via a web interface, the at least one user setting causing reacquisition of position information by said position detection unit to occur more often or less often.
- 11. A portable position acquisition apparatus as recited in claim 4, wherein said controller adapts a determined frequency by which said position detection unit should reacquire

17

position information, such that said position detection unit is controllable to reacquire position information at different rates.

12. A portable position acquisition apparatus as recited in claim 4, wherein said controller adapts a determined frequency by which said position detection unit should reacquire position information based on at least a battery level characteristic of said battery, such that said position detection unit reacquires position information less frequently if the battery level characteristic indicates a reduced power level of said battery.

13. A portable position acquisition apparatus as recited in claim 10, wherein said position detection unit reacquires position information less frequently than a determined frequency or not at all if said position acquisition apparatus is deemed not to be in motion.

14. A portable position acquisition apparatus as recited in claim 13, wherein said position detection unit stops reacquiring position information if the said portable position acquisition apparatus is deemed not to be in motion.

15. A portable position acquisition apparatus as recited in claim 10, wherein said position detection unit has at least a low-power state and a normal power state, and wherein said position detection unit remains in the low-power state while position information is not being acquired, whereby power of said battery is conserved when said position detection unit is in the low-power state.

16. A portable position acquisition apparatus as recited in claim 10, wherein the data being transmitted is transmitted in a SMS message.

17. A portable position acquisition apparatus as recited in claim 10, wherein if said position acquisition apparatus is determined to be in motion, then said communication interface transmits the data to the remote device on a periodic basis, and if said position acquisition apparatus is determined not to be in motion, then said communication interface does not transmit the data to the remote device on the periodic basis.

18. A portable position acquisition apparatus as recited in claim 10, wherein said controller causes said position detection unit to reacquire position information based at least in part on a battery level characteristic of said battery.

19. A portable position acquisition apparatus as recited in claim 18, wherein said controller determines a periodic basis at which said position detection unit is to reacquire the position information pertaining to said position acquisition apparatus, the periodic basis at which said position detection unit reacquires the position information varies depending on at least the battery level characteristic of said battery.

20. A portable position acquisition apparatus as recited in claim 10, wherein said controller controls said position detection unit to reacquire position information in a manner dependent on whether said position acquisition apparatus is in motion.

21. A portable position acquisition apparatus as recited in claim 20, wherein said controller controls said communication interface to transmit the data to the remote device in a manner dependent on whether said position acquisition apparatus is in motion.

22. A portable position acquisition apparatus as recited in claim 20,

wherein said controller controls said position detection unit such that said position detection unit does not reacquire position information on a periodic basis when said position acquisition apparatus is deemed not in motion, and

18

wherein said controller controls said position detection unit such that said position detection unit does reacquire the position information in accordance with a periodic basis when said position acquisition apparatus is deemed in motion.

23. A portable position acquisition apparatus as recited in claim 22, wherein when said position acquisition apparatus is deemed to be in motion, then said communication interface transmits the data to the remote device, and when said position acquisition apparatus is deemed not to be in motion, then said communication interface does not transmit the data to the remote device.

24. A portable position acquisition apparatus as recited in claim 18, wherein when said controller determines that said position acquisition apparatus is deemed to be in motion, then said controller controls said position detection unit to reacquire the position information periodically but less frequently if the battery level characteristic indicates a reduced power level of said battery.

25. A portable position acquisition apparatus as recited in claim 10, wherein said position acquisition apparatus is wearable.

26. A portable position acquisition apparatus as recited in claim 10, wherein said position detection unit has at least a low-power state and a normal power state, and wherein said position detection unit remains in the low-power state while position information is not being acquired, whereby power of said battery is conserved when said position detection unit is in the low-power state.

27. A portable position acquisition apparatus as recited in claim 10, wherein said communication interface avoids transmission of the position information to the remote device if the position information differs from prior position information by less than a transmission threshold amount.

28. A portable position acquisition apparatus as recited in claim 27, wherein the transmission threshold amount is configurable or dynamic based on a condition of said position acquisition apparatus.

29. A portable position acquisition apparatus as recited in claim 10, wherein said position acquisition apparatus is pager sized or smaller.

30. A portable position acquisition apparatus as recited in claim 18, wherein the battery level characteristic pertains to one or more of charge, current, voltage or power of said battery.

31. A portable position acquisition apparatus as recited in claim 10, wherein said controller determines a degree of motion, and wherein when a degree of motion of said position acquisition apparatus is less than a threshold amount then said position detection unit ceases to reacquire the position information or reduces a period at which the position information is reacquired.

32. A portable position acquisition apparatus as recited in claim 31, wherein a frequency at which said communication interface transmits the data to the remote device is dependent on the degree of motion of said position acquisition apparatus, whereby when the degree of motion of said position acquisition apparatus is less than a threshold amount then said communication interface ceases to transmit the data or reduces the frequency at which the data is transmitted.

33. A portable position acquisition apparatus as recited in claim 10, wherein said controller determines a degree of motion, and wherein a frequency at which said communication interface transmits at least the position information to the remote device is dependent on the degree of motion of said position acquisition apparatus, whereby when the degree of motion of said position acquisition apparatus is less than a

threshold amount then said communication interface ceases to transmit the position information or reduces the frequency at which the position information is transmitted.

* * * * *